Map Group 20: Index to Land Patents

Township 18-South Range 10-West (5th PM)

After you locate an individual in this Index, take note of the Section and Section Part then proceed to the Land Patent map on the pages immediately following. You should have no difficulty locating the corresponding parcel of land.

The "For More Info" Column will lead you to more information about the underlying Patents. See the *Legend* at right, and the "How to Use this Book" chapter, for more information.

LEGEND

"For More Info . . . " column

A = Authority (Legislative Act, See Appendix "A")
B = Block or Lot (location in Section unknown)
C = Cancelled Patent
F = Fractional Section
G = Group (Multi-Patentee Patent, see Appendix "C")
V = Overlaps another Parcel
R = Re-Issued (Parcel patented more than once)

(A & G items require you to look in the Appendixes referred to above. All other Letter-designations followed by a number require you to locate line-items in this index that possess the ID number found after the letter).

ID	Individual in Patent	Sec.	Sec. Part	Date Issued	Other Counties	For More Info . . .
2940	AILES, James S	13	NWSE	1852-05-15		A2
2941	" "	13	NWSW	1852-05-15		A2
2943	BOYD, Samuel A	14	NENW	1852-11-01	Union	A2 F
2942	RAINEY, John S	14	W½NE	1852-05-15	Union	A2 F

Patent Map

T18-S R10-W
5th PM Meridian

Map Group 20

Township Statistics

Parcels Mapped	:	4
Number of Patents	:	3
Number of Individuals	:	3
Patentees Identified	:	3
Number of Surnames	:	3
Multi-Patentee Parcels	:	0
Oldest Patent Date	:	5/15/1852
Most Recent Patent	:	11/1/1852
Block/Lot Parcels	:	0
Parcels Re - Issued	:	0
Parcels that Overlap	:	0
Cities and Towns	:	0
Cemeteries	:	0



Copyright 2007 Boyd IT, Inc. All Rights Reserved

Copyright 2007 Boyd IT, Inc. All Rights Reserved

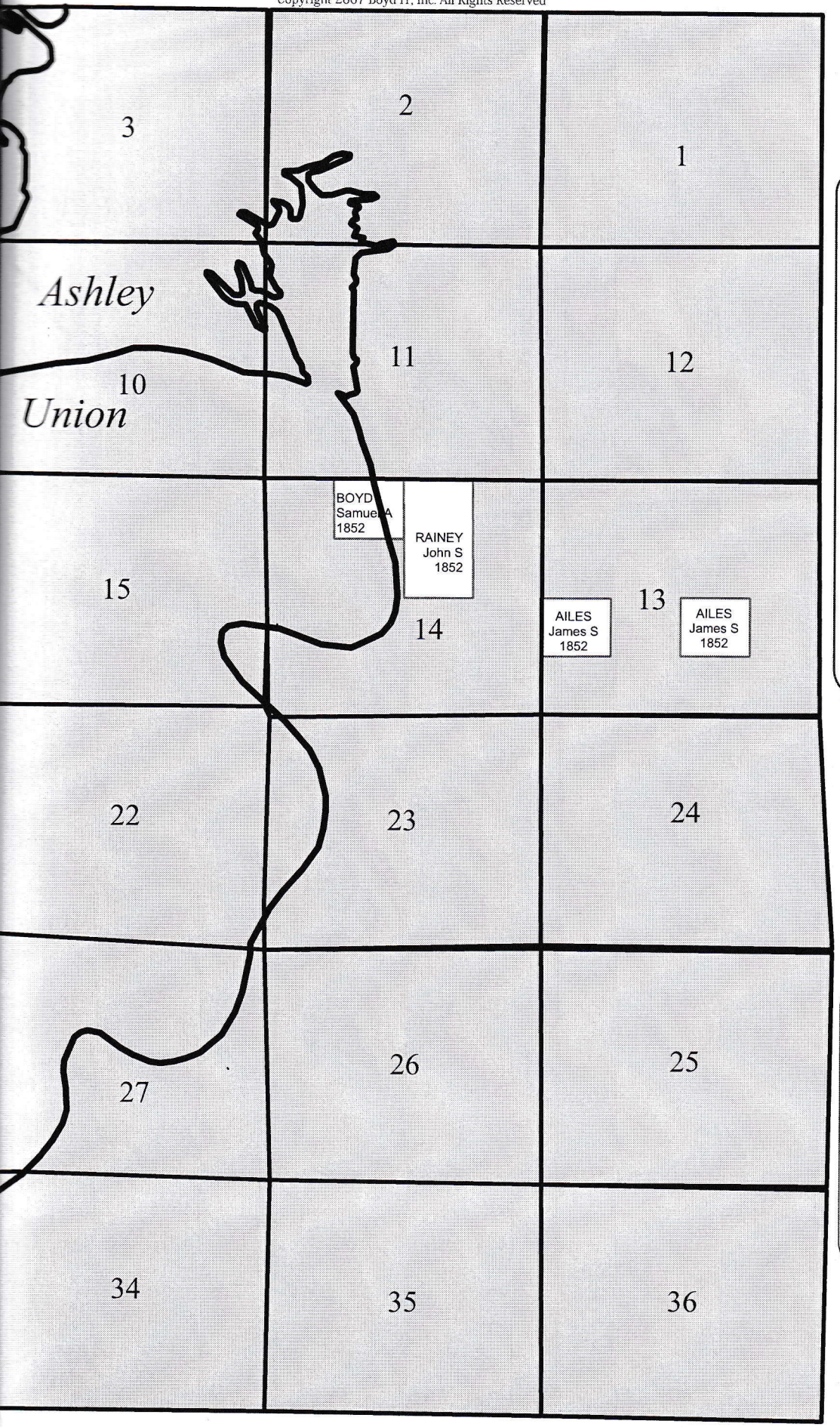

Helpful Hints

1. This Map's INDEX can be found on the preceding pages.
2. Refer to Map "C" to see where this Township lies within Ashley County, Arkansas.
3. Numbers within square brackets [ ] denote a multi-patentee land parcel (multi-owner). Refer to Appendix "C" for a full list of members in this group.
4. Areas that look to be crowded with Patentees usually indicate multiple sales of the same parcel (Re-issues) or Overlapping parcels. See this Township's Index for an explanation of these and other circumstances that might explain "odd" groupings of Patentees on this map.

Legend

———	Patent Boundary
▬▬▬	Section Boundary
	No Patents Found (or Outside County)
1., 2., 3., ...	Lot Numbers (when beside a name)
[ ]	Group Number (see Appendix "C")

Scale: Section = 1 mile X 1 mile (generally, with some exceptions)

Road Map

T18-S R10-W
5th PM Meridian

Map Group 20

Cities & Towns
None

Cemeteries
None

6	5	4 *Bradley*
7	8	9
18	17	16
19	20	21
30	29	28
31	32	33

Copyright 2007 Boyd IT, Inc. All Rights Reserved

Copyright 2007 Boyd IT, Inc. All Rights Reserved

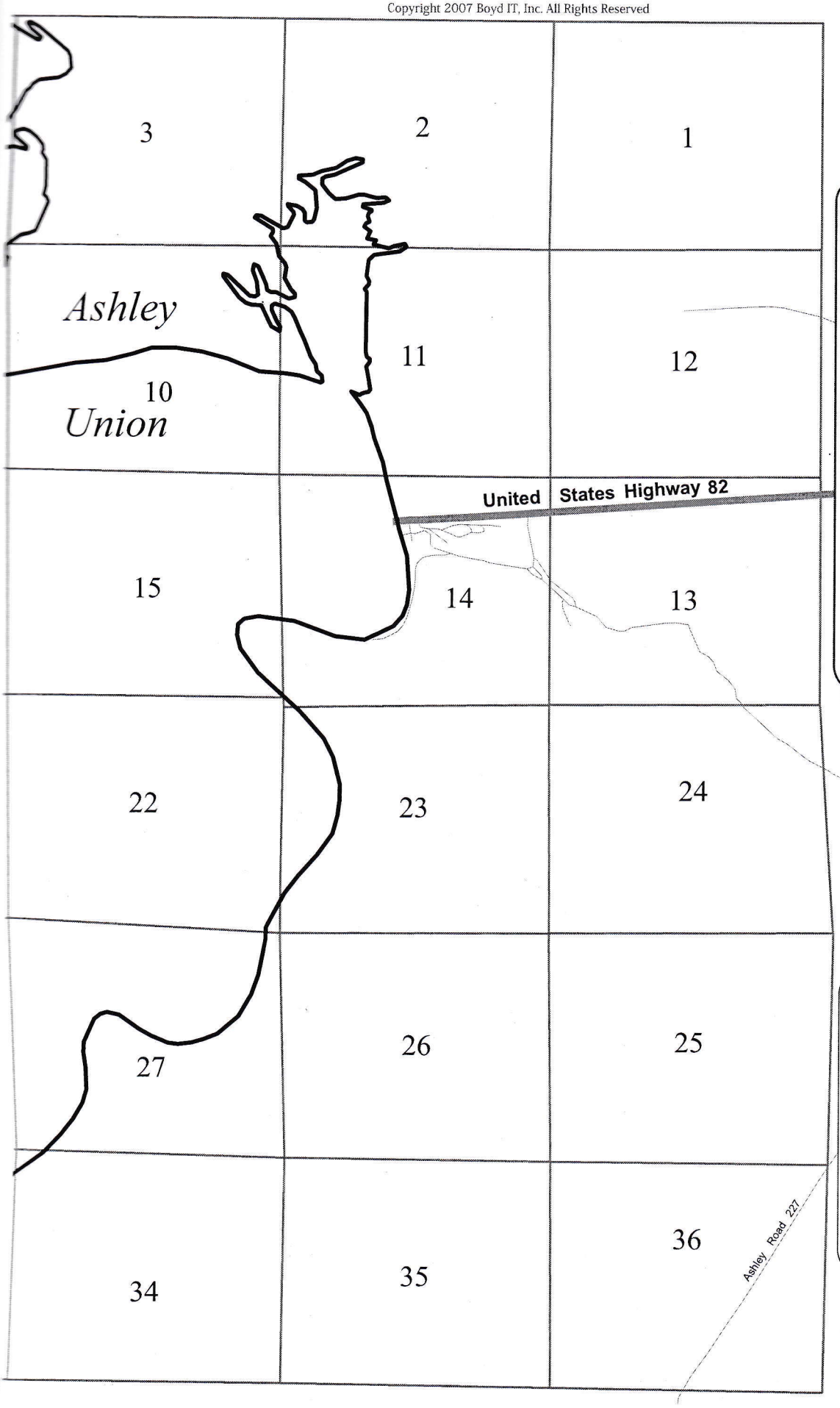

Helpful Hints

1. This road map has a number of uses, but primarily it is to help you: a) find the present location of land owned by your ancestors (at least the general area), b) find cemeteries and city-centers, and c) estimate the route/roads used by Census-takers & tax-assessors.

2. If you plan to travel to Ashley County to locate cemeteries or land parcels, please pick up a modern travel map for the area before you do. Mapping old land parcels on modern maps is not as exact a science as you might think. Just the slightest variations in public land survey coordinates, estimates of parcel boundaries, or road-map deviations can greatly alter a map's representation of how a road either does or doesn't cross a particular parcel of land.

Legend

- Section Lines
- Interstates
- Highways
- Other Roads
- Cities/Towns
- Cemeteries

Scale: Section = 1 mile X 1 mile
(generally, with some exceptions)

Historical Map

T18-S R10-W
5th PM Meridian

Map Group 20

6	5	4 *Bradley*
7	8	9
18	17	16
19	20	21
30	29	28
31	32	33

Cities & Towns

None

Cemeteries

None

Copyright 2007 Boyd IT, Inc. All Rights Reserved

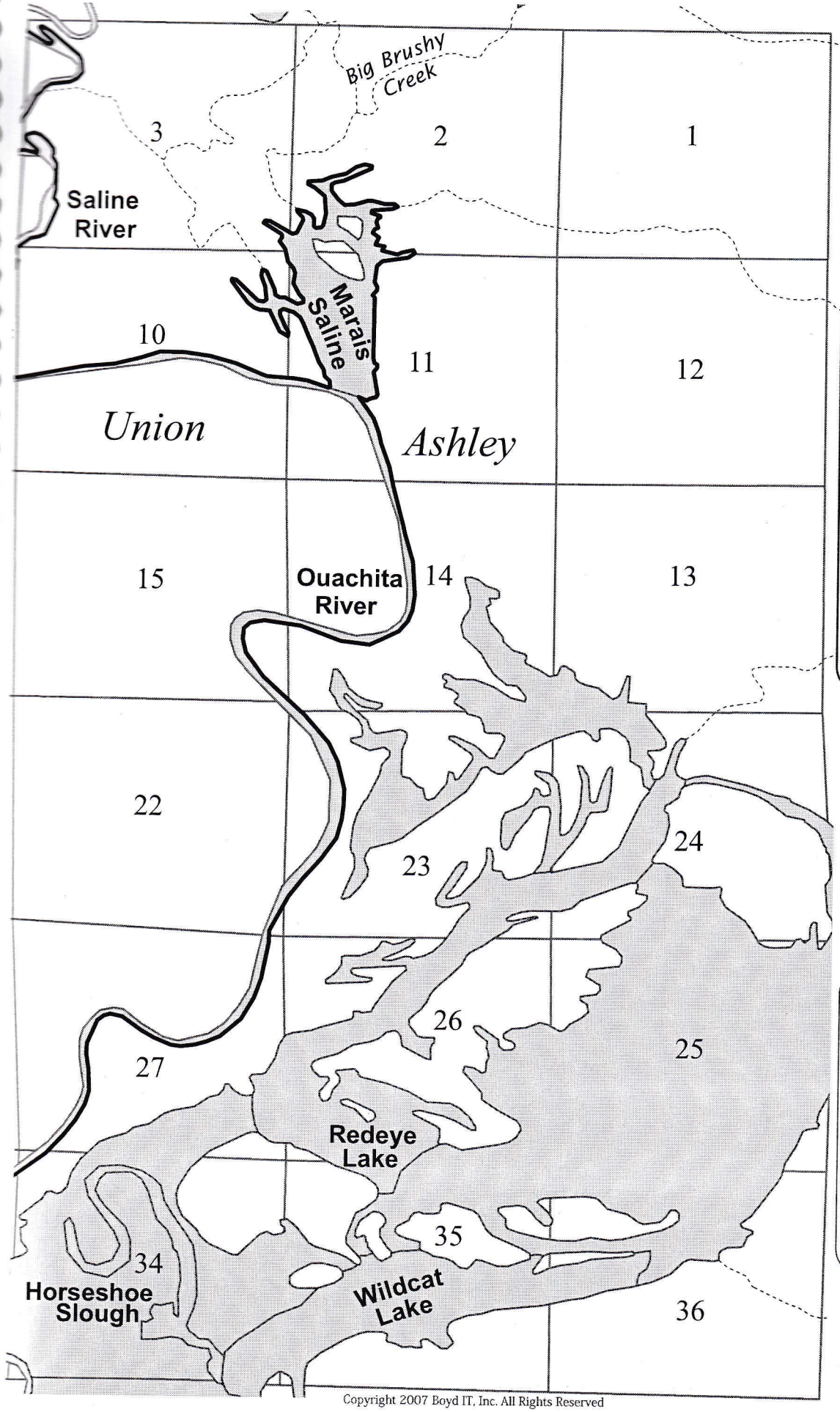

Helpful Hints

1. This Map takes a different look at the same Congressional Township displayed in the preceding two maps. It presents features that can help you better envision the historical development of the area: a) Water-bodies (lakes & ponds), b) Water-courses (rivers, streams, etc.), c) Railroads, d) City/town center-points (where they were oftentimes located when first settled), and e) Cemeteries.

2. Using this "Historical" map in tandem with this Township's Patent Map and Road Map, may lead you to some interesting discoveries. You will often find roads, towns, cemeteries, and waterways are named after nearby landowners: sometimes those names will be the ones you are researching. See how many of these research gems you can find here in Ashley County.

Legend

- Section Lines
- Railroads
- Large Rivers & Bodies of Water
- Streams/Creeks & Small Rivers
- Cities/Towns
- Cemeteries

Scale: Section = 1 mile X 1 mile
(there are some exceptions)

Copyright 2007 Boyd IT, Inc. All Rights Reserved

Map Group 21: Index to Land Patents

Township 18-South Range 9-West (5th PM)

After you locate an individual in this Index, take note of the Section and Section Part then proceed to the Land Patent map on the pages immediately following. You should have no difficulty locating the corresponding parcel of land.

The "For More Info" Column will lead you to more information about the underlying Patents. See the *Legend* at right, and the "How to Use this Book" chapter, for more information.

LEGEND

"For More Info . . . " column

A = Authority (Legislative Act, See Appendix "A")
B = Block or Lot (location in Section unknown)
C = Cancelled Patent
F = Fractional Section
G = Group (Multi-Patentee Patent, see Appendix "C")
V = Overlaps another Parcel
R = Re-Issued (Parcel patented more than once)

(A & G items require you to look in the Appendixes referred to above. All other Letter-designations followed by a number require you to locate line-items in this index that possess the ID number found after the letter).

ID	Individual in Patent	Sec.	Sec. Part	Date Issued	Other Counties	For More Info . . .
2966	AKEN, Curtis	12	NENE	1860-04-02		A2
2967	" "	12	W½NE	1860-04-02		A2
2968	AKIN, Curtis	12	NENW	1859-07-01		A2
3024	AKIN, John J	7	NWNE	1901-12-30		A2
3025	" "	7	S½NE	1901-12-30		A2
3034	ALLEN, John R	28	W½SE	1857-07-01		A2
3058	BARXTAL, Moses	12	N½SW	1897-05-07		A7
3059	" "	12	SWNW	1897-05-07		A7
3108	BELL, Washington L	1	NENE	1856-09-01		A2 F
3107	" "	1	N½SE	1858-05-03		A2
3111	" "	1	SWNE	1858-05-03		A2
3109	" "	1	NWNE	1859-07-01		A2 F
3110	" "	1	SENE	1859-07-01		A2
3118	BELL, William J	2	E½SE	1859-07-01		A2
3122	" "	2	W½SW	1859-07-01		A2
3123	" "	3	E½SE	1859-07-01		A2
3116	" "	1	N½SW	1860-04-02		A2
3117	" "	1	NW	1860-04-02		A2
3119	" "	2	N½NE	1860-09-01		A2
3120	" "	2	NWSE	1860-09-01		A2 F
3121	" "	2	SESW	1860-09-01		A2
3124	" "	12	NWSE	1861-04-01		A2 G6
3036	BROOKS, John W	6	N½SE	1913-05-02		A7
2979	BURCHELL, Harrison	4	SESW	1907-05-07		A2
3124	CASTER, William C	12	NWSE	1861-04-01		A2 G6
3042	CHRISTIAN, Joseph D	17	SESE	1860-04-02		A2
3041	" "	17	NESE	1895-04-06		A2
3056	CHRISTIAN, Mary H	14	W½NW	1855-03-01		A2
2952	CLARK, Benjamin F	4	NESW	1900-10-12		A7
2953	" "	4	NWSE	1900-10-12		A7
2954	" "	4	SENW	1900-10-12		A7
2955	" "	4	SWNE	1900-10-12		A7
2992	CLARK, Isham D	15	SE	1861-07-01		A2
3039	CROW, Jordan L	1	S½SE	1902-12-30		A7
3040	" "	1	S½SW	1902-12-30		A7
3105	CROW, Thomas V	2	S½NE	1906-11-12		A7
3055	DAVIS, Lula	10	NENE	1910-01-28		A2
3131	DAVIS, Willie R	5	S½NW	1905-10-13		A2
3006	DEAN, James	14	NESW	1855-03-01		A2
3007	" "	14	NWSE	1855-03-01		A2
3043	DEAN, Joseph P	13	S½NW	1855-03-01		A2
3115	DENTY, William H	23	NESE	1861-07-01		A2
2969	DITTINGHAM, Cynthia	25	NESW	1858-01-15		A1
2956	DORMAN, Benjamin F	4	W½SW	1895-07-24		A7
2957	" "	5	SESE	1895-07-24		A7
2947	DUNCAN, Andrew H	15	SW	1861-08-01		A2

ID	Individual in Patent	Sec.	Sec. Part	Date Issued	Other Counties	For More Info . . .
2945	DURHAM, Albert A	13	S½SE	1860-09-01		A2
2946	" "	24	N½NE	1860-09-01		A2
2949	EATMAN, Battle	25	SESE	1861-05-01		A2
2950	" "	36	NENE	1861-05-01		A2
2948	" "	24	N½SE	1895-11-11		A2
2991	FULLER, Isaac W	34	NW	1858-01-15		A1
3085	GILLASPIE, Sarah E	27	NENE	1861-04-01		A2
3086	" "	36	NESW	1861-04-01		A2
3087	" "	36	SENW	1861-04-01		A2
3088	GILLESPIE, Sarah E	26	NWSW	1896-02-05		A2 G31
3089	" "	26	W½NW	1896-02-05		A2 G31
3090	" "	27	NESE	1896-02-05		A2 G31
3091	" "	27	SENE	1896-02-05		A2 G31
3053	GRIFFITH, Leonard L	26	SENE	1858-05-03		A2
3050	" "	26	NENE	1859-07-01		A2
3049	" "	25	SWSW	1860-09-01		A2
3051	" "	26	NWSE	1860-09-01		A2
3052	" "	26	S½SE	1860-09-01		A2
3054	GRIFFITH, Lewis G	35	N½NE	1860-09-01		A2
3081	HALL, Samuel L	11	SWSW	1859-07-01		A2
3082	" "	15	E½NE	1859-07-01		A2
3083	HALL, Samuel S	15	NWNE	1860-09-01		A2
3084	HALLS, Samuel S	10	SESE	1856-09-01		A2
3092	HARRIS, Simeon	10	SESW	1858-05-03		A2
3093	" "	10	W½SE	1858-05-03		A2
3029	HAWKINS, John L	29	E½NW	1852-05-15		A2
3030	" "	29	N½SE	1852-05-15		A2
3031	" "	29	NE	1852-05-15		A2
3032	" "	29	SW	1852-05-15		A2
3033	" "	33	S½NW	1852-05-15		A2
3027	" "	20	E½E½	1855-03-01		A2
3028	" "	28	E½NW	1861-05-01		A2
3106	HAWKINS, Tom G	20	W½SE	1908-07-09		A2
2993	HENLEY, James B	34	E½SE	1860-09-01		A2
2995	" "	34	SWNE	1860-09-01		A2
2998	" "	35	SWNE	1860-09-01		A2
2994	" "	34	NENE	1861-04-01		A2
2996	" "	35	N½SW	1861-04-01		A2
2997	" "	35	SENW	1861-04-01		A2
2958	HENRY, Calvin C	5	SW	1902-12-30		A2
3128	HOOKER, William P	8	E½NW	1905-08-26		A7
3129	" "	8	W½NE	1905-08-26		A7
3094	HUNDLEY, Solomon M	12	NESE	1859-07-01		A2
3026	JOHNSON, John	21	NWNW	1861-04-01		A2 R2987
3126	JOHNSTON, William M	24	N½SW	1861-04-01		A2
2961	JONES, Charley	10	SWNE	1901-12-17		A7
2963	JONES, Charlie	10	S½NW	1894-01-18		A7
3095	JONES, Thomas A	11	S½SE	1859-07-01		A2
3096	" "	11	SESW	1859-07-01		A2
3097	" "	14	E½NW	1859-07-01		A2
3098	" "	14	SWNE	1859-07-01		A2
3067	LEE, Robert E	6	S½SE	1903-07-31		A7
3068	" "	6	SESW	1903-07-31		A7
3069	" "	7	NENE	1903-07-31		A7
3103	LOCKE, Thomas J	7	NW	1905-06-26		A2
3017	LOONEY, James W	8	E½SW	1859-07-01		A2
3018	" "	8	SWSW	1859-07-01		A2
3099	MANNING, Thomas A	26	SENW	1859-07-01		A2
3100	" "	26	SWNE	1859-07-01		A2
3102	" "	36	SWSW	1859-07-01		A2
3101	" "	35	SESE	1860-04-02		A2
2951	MARSHAL, Ben	25	SENW	1906-05-01		A7
3037	MEEKS, John W	10	NESE	1912-11-01		A7
3047	MONROE, Laura	3	E½SW	1901-05-08		A7
3048	" "	3	W½SE	1901-05-08		A7
3060	MULHOLLAN, Nathaniel M	8	SE	1852-05-15		A2
2987	NABORS, Irvin G	21	NWNW	1881-03-21		A2 R3026
2988	" "	28	W½NE	1881-03-21		A2
2989	" "	28	W½NW	1881-03-21		A2
3012	NORRIS, James	11	S½NE	1859-07-01		A2
3013	" "	11	S½NW	1859-07-01		A2
3001	OWINGS, James B	25	N½SE	1855-03-01		A2
3002	" "	25	NENE	1855-03-01		A2

ID	Individual in Patent	Sec.	Sec. Part	Date Issued	Other Counties	For More Info . . .
3005	OWINGS, James B (Cont'd)	25	S½NE	1855-03-01		A2
2999	" "	24	S½SE	1858-05-03		A2
3000	" "	24	S½SW	1858-05-03		A2
3003	" "	25	NENW	1858-05-03		A2
3004	" "	25	NWNE	1858-05-03		A2
3045	PAXTON, Joseph W	14	S½SE	1897-12-10		A2
3046	" "	34	SWSE	1897-12-10		A2
2964	SHARP, Columbia E	9	N½SW	1906-06-26		A7
2965	" "	9	S½NW	1906-06-26		A7
2980	SHARP, Henry F	3	NWSW	1901-10-09		A2
2981	" "	3	S½NW	1901-10-09		A2
2982	" "	4	NESE	1901-10-09		A2
3057	SHARP, Mary T	4	SWNW	1903-01-31		A7
3112	SHARP, William F	5	NWSE	1899-08-16		A7
3113	" "	5	S½NE	1899-08-16		A7
3114	" "	5	SWSE	1906-06-26		A7
3021	SHUMAKER, Jesse J	13	SESW	1860-09-01		A2
3023	" "	24	NW	1860-09-01		A2
3022	" "	13	SWSW	1861-04-01		A2 F
3014	SNADON, James	28	E½SW	1857-01-05		A1
3015	" "	28	NWSW	1857-01-05		A1
3016	" "	33	N½NW	1857-01-05		A1
2990	SNODDY, Isaac R	36	SWNW	1861-05-01		A2
3019	STILWELL, Jane A	34	NWSE	1860-09-01		A2
3020	" "	34	SESW	1860-09-01		A2
3127	STILWELL, William M	33	NESE	1859-07-01		A2
3038	SUTTON, John W	2	SWSE	1909-02-01		A7
2962	SWITZER, Charlie F	12	SENW	1904-07-15		A7
2973	SWITZER, Frederick A	36	N½NW	1861-04-01		A2
2971	" "	25	SESW	1896-04-23		A2
2972	" "	25	SWSE	1896-04-23		A2
2983	SWITZER, Henry S	35	NESE	1896-03-31		A2
2984	" "	35	SENE	1896-03-31		A2
2985	" "	35	W½SE	1896-03-31		A2
2986	" "	36	NWSW	1896-03-31		A2
3035	TAYLOR, John	24	SENE	1903-04-27		A2
3104	TERRY, Thomas O	21	NWNE	1861-04-01		A2
2959	TOMPKINS, Charles	8	E½NE	1901-05-08		A7
2960	" "	8	W½NW	1901-06-08		A7
3132	VARNON, Willis	17	NWSE	1857-07-01		A2
2970	WILLIAMS, Frank	34	SWSW	1905-09-21		A7
2977	WILLIAMS, Gideon J	9	N½SE	1859-07-01		A2 G58
2978	" "	9	S½NE	1859-07-01		A2 G58
3044	WILLIAMS, Joseph S	2	W½NW	1856-09-01		A2
3071	WILLIAMS, Samuel J	10	SENE	1857-07-01		A2
3072	" "	3	NENE	1859-07-01		A2
3077	" "	4	S½SE	1859-07-01		A2
3080	" "	9	NWNW	1859-07-01		A2
3079	" "	5	NESE	1860-04-02		A2
3074	" "	3	SENE	1860-09-01		A2 F
3078	" "	4	SENE	1860-09-01		A2 F
3073	" "	3	NWNW	1861-04-01		A2
3075	" "	3	SWNE	1861-04-01		A2
3076	" "	3	SWSW	1861-04-01		A2
3130	WILLIAMS, William T	10	N½SW	1856-09-01		A2
2977	" "	9	N½SE	1859-07-01		A2 G58
2978	" "	9	S½NE	1859-07-01		A2 G58
2974	WIMBERLEY, George H	34	N½SW	1869-08-20		A2
3061	WIMBERLEY, Richard C	35	NWNW	1860-09-01		A2
2944	WIMBERLY, Abner	14	S½SW	1857-07-01		A2
2975	WIMBERLY, George H	14	NESE	1860-09-01		A2
3009	WIMBERLY, James M	23	E½SW	1858-05-03		A2
3008	" "	14	NWSW	1859-07-01		A2
3010	" "	26	NENW	1860-09-01		A2
3011	" "	26	NWNE	1860-09-01		A2
3063	WIMBERLY, Richard C	34	NWNE	1855-03-01		A2
3064	" "	34	SENE	1859-07-01		A2
3065	" "	35	NENW	1859-07-01		A2
3066	" "	35	SWNW	1859-07-01		A2
3062	" "	27	SWSE	1860-12-01		A2
3070	WIMBERLY, Robert R	12	NWNW	1861-07-01		A2 F
3125	WIMBERLY, William J	14	NWNE	1859-07-01		A2
3088	" "	26	NWSW	1896-02-05		A2 G31

ID	Individual in Patent	Sec.	Sec. Part	Date Issued	Other Counties	For More Info . . .
3089	WIMBERLY, William J (Cont'd)	26	W½NW	1896-02-05		A2 G31
3090	" "	27	NESE	1896-02-05		A2 G31
3091	" "	27	SENE	1896-02-05		A2 G31
2976	WORTHINGTON, George W	33	SENE	1851-06-14		A1

Patent Map

T18-S R9-W
5th PM Meridian

Map Group 21

Township Statistics

Parcels Mapped	:	189
Number of Patents	:	127
Number of Individuals	:	89
Patentees Identified	:	89
Number of Surnames	:	61
Multi-Patentee Parcels	:	7
Oldest Patent Date	:	6/14/1851
Most Recent Patent	:	5/2/1913
Block/Lot Parcels	:	0
Parcels that Overlap	:	0
Cities and Towns	:	1
Cemeteries	:	3

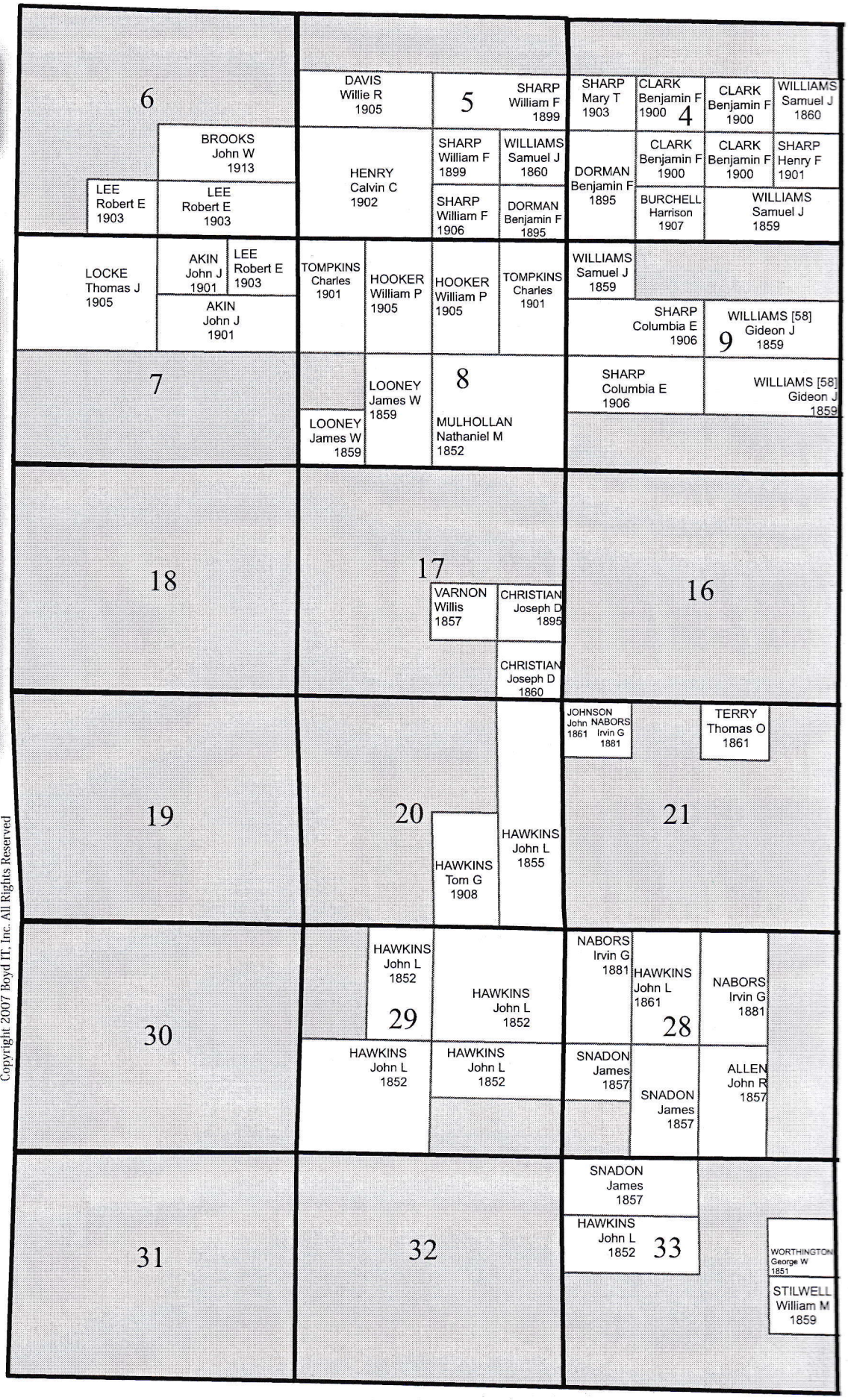

Copyright 2007 Boyd IT, Inc. All Rights Reserved

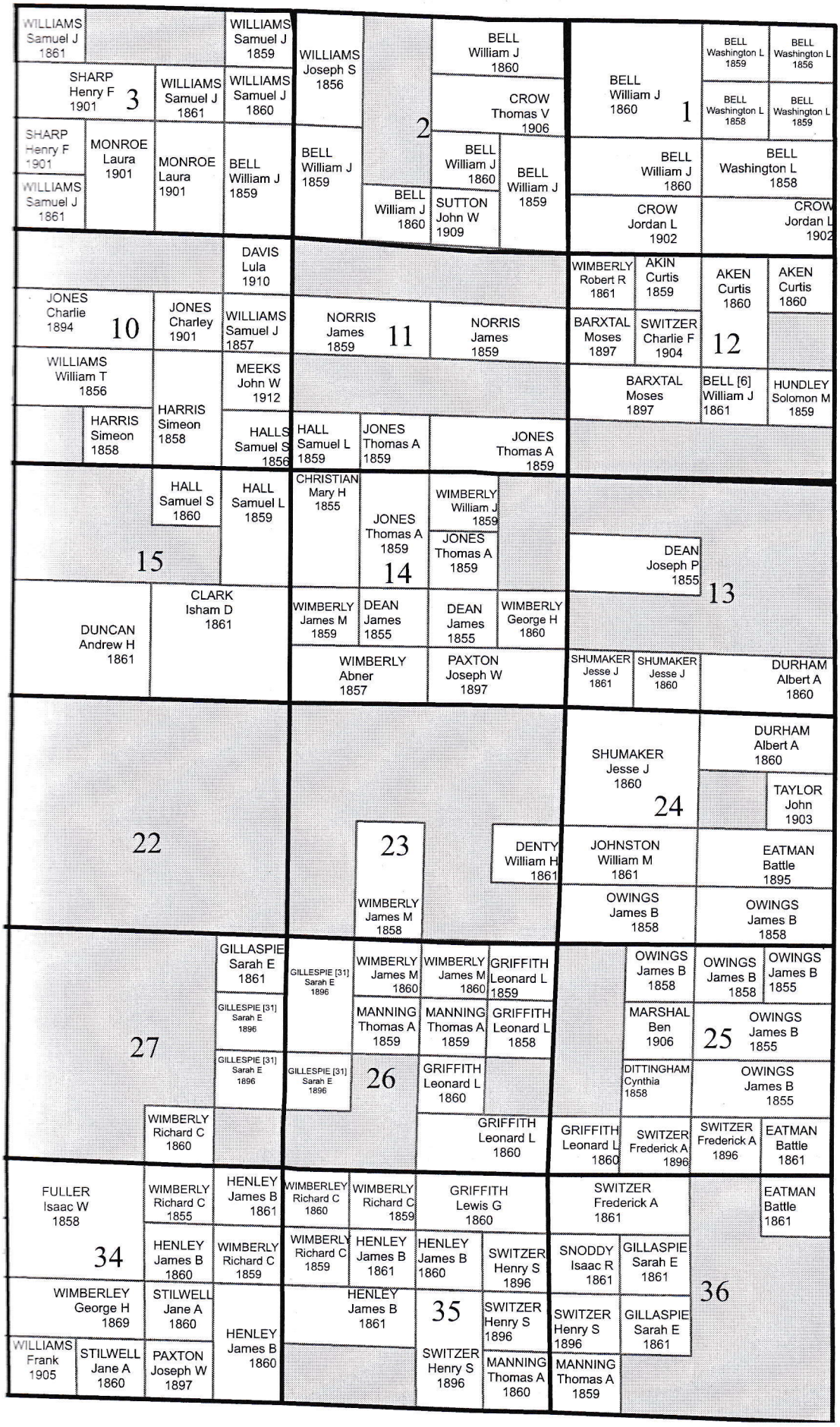

Helpful Hints

1. This Map's INDEX can be found on the preceding pages.
2. Refer to Map "C" to see where this Township lies within Ashley County, Arkansas.
3. Numbers within square brackets [ ] denote a multi-patentee land parcel (multi-owner). Refer to Appendix "C" for a full list of members in this group.
4. Areas that look to be crowded with Patentees usually indicate multiple sales of the same parcel (Re-issues) or Overlapping parcels. See this Township's Index for an explanation of these and other circumstances that might explain "odd" groupings of Patentees on this map.

Copyright 2007 Boyd IT, Inc. All Rights Reserved

Legend

- Patent Boundary
- Section Boundary
- No Patents Found (or Outside County)
- 1., 2., 3., ... Lot Numbers (when beside a name)
- [ ] Group Number (see Appendix "C")

Scale: Section = 1 mile X 1 mile (generally, with some exceptions)

Road Map

T18-S R9-W
5th PM Meridian

Map Group 21

Cities & Towns

West Crossett

Cemeteries

Arkadelphia Cemetery
Macedonian Cemetery
Western Cemetery

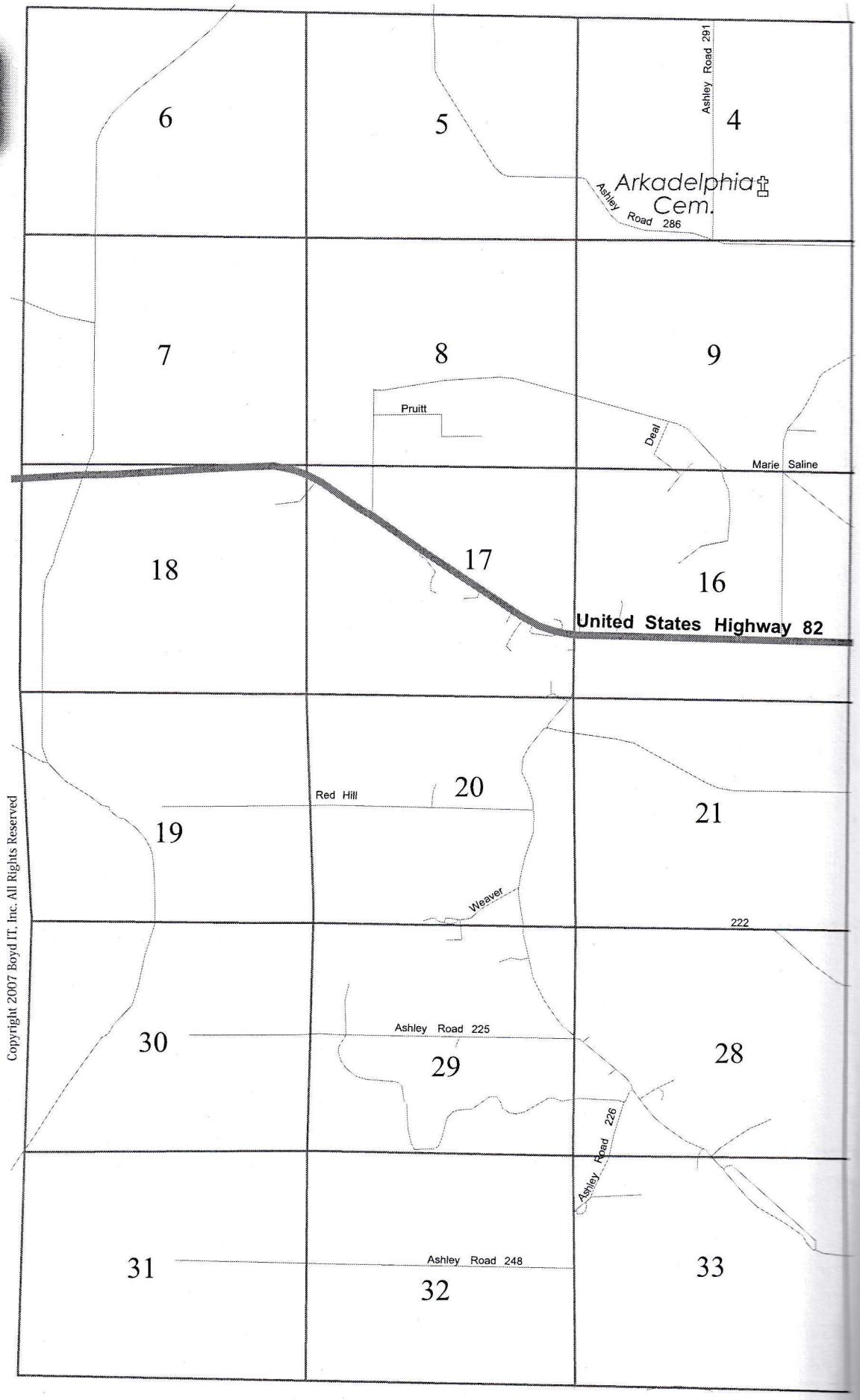

Copyright 2007 Boyd IT, Inc. All Rights Reserved

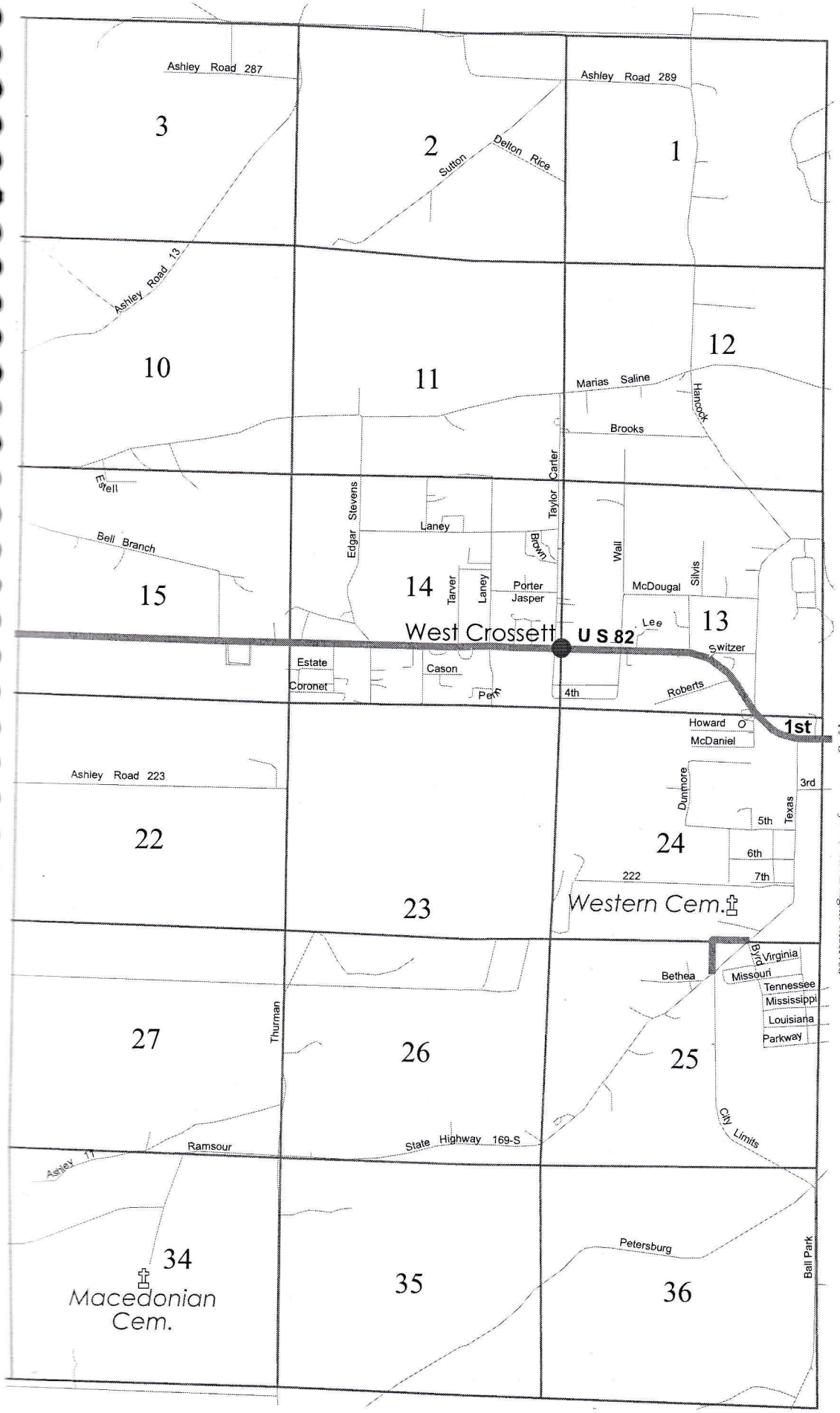

Helpful Hints

1. This road map has a number of uses, but primarily it is to help you: a) find the present location of land owned by your ancestors (at least the general area), b) find cemeteries and city-centers, and c) estimate the route/roads used by Census-takers & tax-assessors.

2. If you plan to travel to Ashley County to locate cemeteries or land parcels, please pick up a modern travel map for the area before you do. Mapping old land parcels on modern maps is not as exact a science as you might think. Just the slightest variations in public land survey coordinates, estimates of parcel boundaries, or road-map deviations can greatly alter a map's representation of how a road either does or doesn't cross a particular parcel of land.

Copyright 2007 Boyd IT, Inc. All Rights Reserved

Legend

- Section Lines
- Interstates
- Highways
- Other Roads
- Cities/Towns
- Cemeteries

Scale: Section = 1 mile X 1 mile
(generally, with some exceptions)

Historical Map

T18-S R9-W
5th PM Meridian

Map Group 21

Cities & Towns
West Crossett

Cemeteries
Arkadelphia Cemetery
Macedonian Cemetery
Western Cemetery

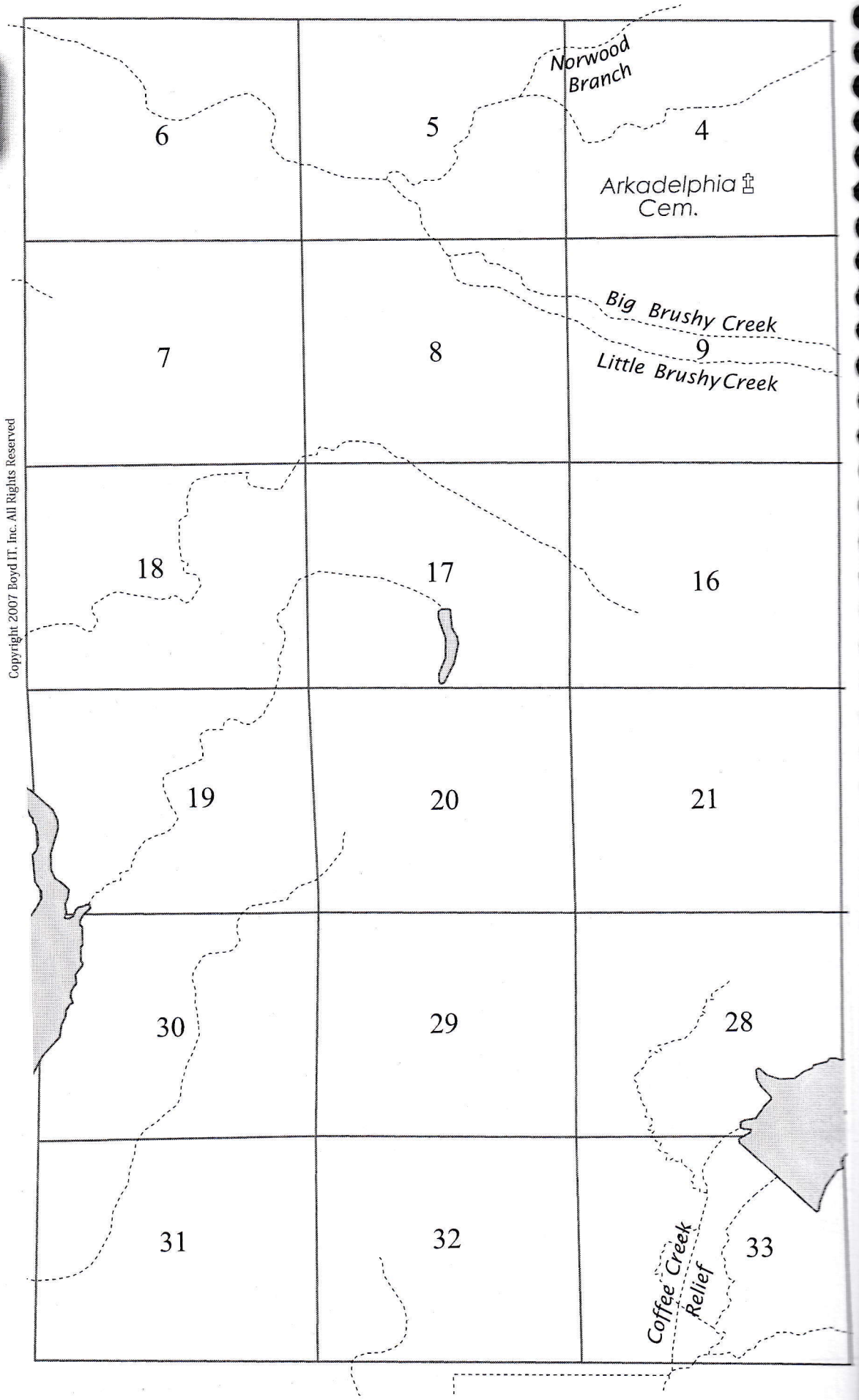

Copyright 2007 Boyd IT, Inc. All Rights Reserved

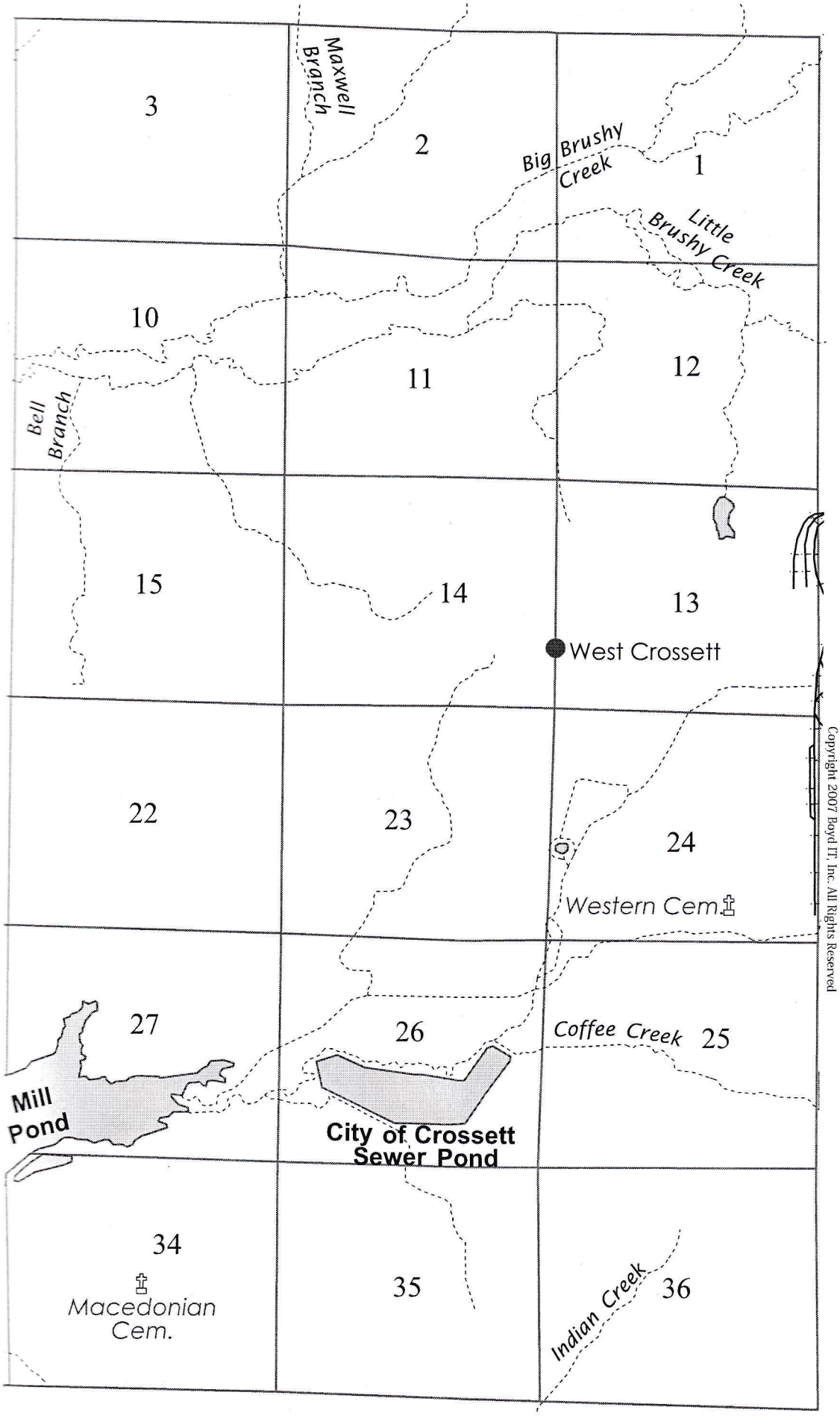

Copyright 2007 Boyd IT, Inc. All Rights Reserved

Helpful Hints

1. This Map takes a different look at the same Congressional Township displayed in the preceding two maps. It presents features that can help you better envision the historical development of the area: a) Water-bodies (lakes & ponds), b) Water-courses (rivers, streams, etc.), c) Railroads, d) City/town center-points (where they were oftentimes located when first settled), and e) Cemeteries.

2. Using this "Historical" map in tandem with this Township's Patent Map and Road Map, may lead you to some interesting discoveries. You will often find roads, towns, cemeteries, and waterways are named after nearby landowners: sometimes those names will be the ones you are researching. See how many of these research gems you can find here in Ashley County.

Legend

- Section Lines
- Railroads
- Large Rivers & Bodies of Water
- Streams/Creeks & Small Rivers
- Cities/Towns
- Cemeteries

Scale: Section = 1 mile X 1 mile
(there are some exceptions)

Map Group 22: Index to Land Patents

Township 18-South Range 8-West (5th PM)

After you locate an individual in this Index, take note of the Section and Section Part then proceed to the Land Patent map on the pages immediately following. You should have no difficulty locating the corresponding parcel of land.

The "For More Info" Column will lead you to more information about the underlying Patents. See the *Legend* at right, and the "How to Use this Book" chapter, for more information.

LEGEND

"For More Info . . . " column

A = Authority (Legislative Act, See Appendix "A")
B = Block or Lot (location in Section unknown)
C = Cancelled Patent
F = Fractional Section
G = Group (Multi-Patentee Patent, see Appendix "C")
V = Overlaps another Parcel
R = Re-Issued (Parcel patented more than once)

(A & G items require you to look in the Appendixes referred to above. All other Letter-designations followed by a number require you to locate line-items in this index that possess the ID number found after the letter).

ID	Individual in Patent	Sec.	Sec. Part	Date Issued	Other Counties	For More Info . . .
3312	ANDERSON, Reuben R	1	NW	1895-04-18		A7
3304	BABBETT, Margarett M	33	E½NW	1901-04-22		A7
3305	" "	33	W½NE	1901-04-22		A7
3213	BAGGS, Ira W	12	S½NE	1910-12-08		A7
3217	BARNETT, James C	12	NESE	1888-03-15		A2
3218	" "	12	SWSE	1888-03-15		A2
3275	BARNETT, John H	13	NENW	1894-05-07		A7
3276	" "	13	W½NE	1894-05-07		A7
3274	" "	13	NENE	1905-05-02		A7
3316	BARNETT, Richard M	11	SWSE	1892-06-21		A7
3317	" "	14	NWNE	1892-06-21		A7
3357	BELL, Washington L	6	N½NW	1856-09-01		A2 F
3356	" "	6	N½NE	1858-01-15		A1 C
3360	" "	6	NWSW	1858-05-03		A2
3353	" "	5	N½NW	1859-07-01		A2 F
3361	" "	6	SENW	1859-07-01		A2
3362	" "	6	SWNW	1859-07-01		A2
3354	" "	5	NESW	1860-09-01		A2
3355	" "	5	SENW	1860-09-01		A2
3358	" "	6	NESE	1860-09-01		A2
3359	" "	6	NESW	1860-09-01		A2
3219	BILLINGSLEY, James C	10	E½NE	1890-09-10		A7
3220	" "	3	S½SE	1890-09-10		A7
3332	BILLINGSLEY, Sarah C	3	NW	1890-07-16		A7
3164	BROWN, Burrel	22	E½SE	1861-04-01		A2
3177	BROWN, David	22	NW	1861-04-01		A2
3281	BROWN, John L	22	NE	1861-04-01		A2
3308	BROWN, Othello P	27	NWSW	1909-12-20		A7
3309	" "	27	S½SW	1909-12-20		A7
3298	BUIE, Keren H	19	NENE	1859-07-01		A2
3299	BUIL, Keren H	17	S½SW	1860-09-01		A2
3300	" "	19	SENE	1860-09-01		A2
3301	" "	20	N½NW	1860-09-01		A2
3210	BURCHEL, Green B	7	S½SW	1901-06-25		A7
3258	BURNETT, John C	4	SESE	1904-04-04		A7
3259	" "	4	W½SE	1904-04-04		A7
3141	CAMPBELL, Alfred	3	N½NE	1894-02-01		A7
3142	" "	3	NESE	1894-02-01		A7
3143	" "	3	SENE	1894-02-01		A7
3194	CARTER, Francis M	27	NW	1903-05-19		A7
3247	CARTER, James W	24	NENE	1913-09-16		A7
3287	CARTER, John R	22	SWSW	1860-09-01		A2
3288	" "	25	SENW	1860-09-01		A2
3285	" "	22	SESW	1861-07-01		A2
3286	" "	22	SWSE	1861-07-01		A2
3389	CARTER, William M	11	NWSE	1888-03-15		A2

ID	Individual in Patent	Sec.	Sec. Part	Date Issued	Other Counties	For More Info . . .
3390	CARTER, William M (Cont'd)	11	SWNE	1888-03-15		A2
3386	" "	11	E½NW	1890-02-25		A7
3387	" "	11	NESW	1890-02-25		A7
3388	" "	11	NWNW	1890-02-25		A7
3307	CASON, Millie	36	N½NE	1905-12-27		A7 G15
3307	CASON, Moses	36	N½NE	1905-12-27		A7 G15
3295	CHRISTIAN, Joseph D	5	SWSW	1860-09-01		A2
3296	" "	6	SENE	1860-09-01		A2
3319	COBB, Robert	25	NWSW	1860-09-01		A2
3320	" "	25	SWNW	1860-09-01		A2
3321	" "	26	NESE	1860-09-01		A2
3322	" "	26	SENE	1860-09-01		A2
3369	COUNER, William F	18	NWNW	1855-03-01		A2 F
3269	DAWKINS, John F	26	N½NE	1897-06-14		A7
3330	DEAN, Samuel B	33	N½SE	1906-05-01		A7
3331	" "	34	W½SW	1906-05-01		A7
3198	DICK, George F	1	SE	1889-04-24		A2
3199	" "	1	SW	1889-04-24		A2
3201	" "	12	NW	1889-04-24		A2
3202	" "	12	SW	1889-04-24		A2
3200	" "	12	N½NE	1890-01-29		A2
3144	DOSS, Amanda A	21	NESE	1898-04-25		A7
3145	" "	21	SENE	1898-04-25		A7
3146	" "	22	N½SW	1898-04-25		A7
3282	DOSS, John N	13	SENE	1901-01-10		A7
3327	DOSS, Robert J	24	SENW	1906-11-12		A7
3373	DOSS, William J	23	S½SW	1894-08-17		A7
3284	DUNCAN, John P	2	N½SW	1861-04-01		A2 F
3403	DURRUM, Wilson	29	E½SE	1855-03-01		A2
3404	" "	29	NENE	1855-03-01		A2
3407	" "	29	W½NW	1855-03-01		A2
3408	" "	30	E½NE	1855-03-01		A2
3413	" "	32	W½NW	1855-03-01		A2
3414	" "	33	SWSW	1855-03-01		A2
3415	" "	33	W½NW	1855-03-01		A2
3405	" "	29	SWSW	1858-05-03		A2
3406	" "	29	W½NE	1858-05-03		A2
3409	" "	30	SWNE	1858-05-03		A2
3410	" "	30	SWSE	1858-05-03		A2
3411	" "	31	NE	1858-05-03		A2
3412	" "	31	NESE	1858-05-03		A2
3151	EATMAN, Battle	19	SE	1861-04-01		A2
3152	" "	20	E½SW	1861-04-01		A2
3153	" "	20	W½SW	1861-04-01		A2
3154	" "	30	N½NW	1861-04-01		A2 F
3155	" "	30	N½SE	1861-05-01		A2
3156	" "	30	NWNE	1861-05-01		A2
3157	" "	30	S½SW	1861-05-01		A2 F
3158	" "	31	N½NW	1861-05-01		A2 F
3159	" "	31	SWNW	1861-05-01		A2 F
3233	ESTELL, James M	11	NESE	1904-04-04		A7
3328	ESTELL, Rush W	23	N½SW	1905-09-21		A7
3329	" "	23	W½NW	1905-09-21		A7
3134	EVANS, Abel E	11	E½NE	1900-10-12		A7
3135	" "	11	NWNE	1900-10-12		A7
3136	" "	2	SESE	1900-10-12		A7
3303	EVANS, Maggie S	10	SE	1894-07-17		A7
3147	FARRAR, Andrew B	32	E½NW	1894-10-10		A7
3148	" "	32	W½NE	1894-10-10		A7
3346	FLEMING, Truman R	12	SESE	1905-10-13		A2
3252	FLUKER, Jane B	28	S½NE	1910-10-20		A7
3253	" "	28	W½SE	1910-10-20		A7
3226	FRANKLIN, James E	13	NESW	1895-05-03		A7
3227	" "	13	SENW	1895-05-03		A7
3265	FROST, John C	35	SESE	1857-07-01		A2
3267	" "	36	SW	1857-07-01		A2
3268	" "	36	W½SE	1857-07-01		A2
3264	" "	35	NESE	1859-07-01		A2
3266	" "	35	SESW	1860-04-02		A2
3261	" "	34	N½SE	1860-09-01		A2
3262	" "	34	SESW	1861-04-01		A2
3263	" "	34	W½NE	1861-04-01		A2
3260	" "	34	E½NE	1861-07-01		A2

ID	Individual in Patent	Sec.	Sec. Part	Date Issued	Other Counties	For More Info . . .
3180	GATES, Edgar W	20	NWSE	1908-12-03		A7
3181	" "	20	S½NE	1908-12-03		A7
3182	" "	20	SENW	1908-12-03		A7
3384	GIFFORD, William L	32	E½NE	1911-03-20		A7
3385	" "	32	N½SE	1911-03-20		A7
3370	GORDIN, William	3	SESW	1859-07-01		A2
3371	" "	3	W½SW	1859-07-01		A2
3178	GRAVES, Dick W	28	E½SE	1906-03-31		A2
3179	" "	33	E½NE	1906-03-31		A2
3270	GRAY, John F	2	SWNW	1904-08-10		A7
3271	" "	2	W½SW	1904-08-10		A7
3221	HARRIS, James C	33	N½SW	1904-09-16		A7
3222	" "	33	SESW	1904-09-16		A7
3223	" "	33	SWSE	1904-09-16		A7
3203	HESTER, George F	15	E½NE	1906-03-22		A7
3234	HESTER, James R	14	NWSW	1905-12-27		A7
3235	" "	15	NESE	1905-12-27		A7
3236	" "	15	W½SE	1905-12-27		A7
3391	HESTER, William M	14	SWSW	1900-12-17		A7
3392	" "	15	SESE	1900-12-17		A7
3338	HICKS, Thomas	12	NWSE	1860-09-01		A2
3165	HUNDLEY, Cecilius J	8	S½NE	1859-07-01		A2
3166	" "	8	SESE	1859-07-01		A2
3167	" "	8	SWSE	1859-07-01		A2
3186	HUNDLEY, Epenetus O	6	SESE	1858-01-15		A1
3187	" "	6	SESW	1858-01-15		A1 C
3188	" "	6	SWNE	1858-01-15		A1 C
3189	" "	6	W½SE	1858-01-15		A1
3190	" "	7	NWSE	1858-01-15		A1
3191	" "	8	W½NW	1858-01-15		A1
3192	HUNDLEY, Flavius J	5	NWSE	1858-01-15		A1
3193	" "	8	NESE	1858-01-15		A1
3335	HUNDLEY, Solomon M	7	N½SW	1859-07-01		A2
3375	JACKSON, William	13	NWSE	1861-04-01		A2
3376	" "	13	SESE	1861-04-01		A2
3377	" "	13	SWSE	1861-04-01		A2
3378	" "	24	NENW	1861-04-01		A2
3379	" "	24	NWNE	1861-04-01		A2
3380	" "	24	SWNE	1861-04-01		A2
3306	JAY, Mastion M	23	W½SE	1899-04-10		A7
3381	JEFFRESS, William	27	NESW	1905-09-21		A7
3382	" "	27	NWSE	1905-09-21		A7
3383	" "	27	W½NE	1905-09-21		A7
3402	JEFFRESS, William W	22	NWSE	1906-06-26		A7
3237	JOHNSON, James R	15	E½NW	1895-10-16		A7
3238	" "	15	W½NE	1895-10-16		A7
3310	JOHNSON, Othelo W	20	N½NE	1900-07-30		A7
3311	" "	21	W½NW	1900-07-30		A7
3318	LONG, Riscus S	11	SWNW	1916-10-23		A7
3344	MALLOY, Thomas L	5	E½SE	1904-09-16		A7
3345	" "	5	SENE	1904-09-16		A7
3398	MALLOY, William T	21	NESW	1899-08-16		A7
3399	" "	21	NWSE	1899-08-16		A7
3400	" "	21	SENW	1899-08-16		A7
3401	" "	21	SWNE	1899-08-16		A7
3279	MANGRUM, John J	24	NESE	1861-04-01		A2
3297	MANGRUM, Joseph J	24	SENE	1860-09-01		A2
3313	MANN, Richard B	9	NENW	1893-09-01		A7
3314	" "	9	NWNE	1893-09-01		A7
3315	" "	9	W½NW	1893-09-01		A7
3294	MANNING, John W	25	SWSW	1859-07-01		A2
3348	MANNING, Vannoy H	5	SESW	1860-09-01		A2
3349	" "	5	SWNE	1860-09-01		A2
3350	" "	5	SWNW	1860-09-01		A2
3351	" "	5	SWSE	1860-09-01		A2
3352	" "	7	SWSE	1860-09-01		A2
3183	MATTHEWS, Edward H	25	E½SW	1861-05-01		A2
3184	" "	26	NWSE	1861-05-01		A2
3185	" "	26	SWNE	1861-05-01		A2
3302	MAXWELL, Laura E	25	S½NE	1910-01-03		A2
3211	MCDANIEL, Henry B	14	NESW	1861-04-01		A2
3212	" "	14	NWSE	1861-04-01		A2
3374	MCGINTY, William J	21	NENE	1861-04-01		A2

ID	Individual in Patent	Sec.	Sec. Part	Date Issued	Other Counties	For More Info . . .
3133	MILLER, Aaron	23	E½NW	1860-09-01		A2
3255	MOCK, Joel	17	SE	1860-09-01		A2
3256	" "	17	SENE	1860-09-01		A2
3257	" "	18	SESE	1860-09-01		A2
3333	MOCK, Sion	4	NE	1860-09-01		A2
3334	" "	4	NESE	1860-09-01		A2
3347	MOLLOY, Ulises C	4	S½NW	1895-05-03		A7
3149	MOORE, Asa H	1	NE	1890-01-29		A2 F
3150	" "	2	NE	1890-01-29		A2 F
3280	MORGAN, John J	24	NWSE	1891-11-23		A7
3339	MORRIS, Thomas J	26	W½NW	1861-07-01		A2
3340	" "	27	E½NE	1861-07-01		A2
3283	NEEL, John	27	SWSE	1861-07-01		A2
3393	NEEL, William	26	SW	1860-09-01		A2
3394	" "	27	NESE	1860-09-01		A2
3396	" "	35	NENW	1860-09-01		A2
3395	" "	27	SESE	1861-08-01		A2
3397	" "	35	NWNW	1861-08-01		A2
3228	NORWOOD, James K	11	SESE	1859-07-01		A2
3229	" "	11	SESW	1859-07-01		A2
3230	" "	14	E½NW	1859-07-01		A2
3231	" "	14	SWNE	1859-07-01		A2
3232	" "	14	SWNW	1859-07-01		A2
3215	OWINGS, James B	30	N½SW	1855-03-01		A2 F
3216	" "	30	S½NW	1855-03-01		A2 F
3214	" "	19	SW	1858-05-03		A2
3368	POWELL, William E	13	NESE	1859-07-01		A2
3277	REDDING, John H	29	SESW	1905-12-30		A2
3278	" "	29	SWSE	1905-12-30		A2
3323	RICHARDSON, Robert D	7	SENE	1897-12-10		A7
3372	SANDERS, William H	30	SESE	1910-06-20		A7
3239	SAVAGE, James R	25	SE	1861-04-01		A2
3254	SHUMAKER, Jesse J	34	NESW	1859-07-01		A2
3244	SIMS, James	4	W½N½NW	1855-03-01		A2 F
3246	" "	5	W½N½NE	1855-03-01		A2 F
3245	" "	5	NENE	1856-09-01		A2 F
3242	" "	4	NWSW	1859-07-01		A2
3243	" "	4	SWSW	1859-07-01		A2
3241	" "	4	NENW	1861-04-01		A2 F
3240	" "	4	E½SW	1861-05-01		A2
3365	SIMS, William A	32	N½SW	1861-08-01		A2
3366	" "	32	SESW	1861-08-01		A2
3367	" "	32	SWSE	1861-08-01		A2
3336	SMITH, Stephen M	28	SW	1900-12-17		A7
3175	STEPHENS, Charles W	35	NESW	1906-11-19		A2
3176	" "	35	S½NW	1906-11-19		A2
3341	TANNER, Thomas J	10	SWSW	1859-07-01		A2
3342	" "	15	W½NW	1859-07-01		A2
3343	" "	9	SESE	1859-07-01		A2
3160	TATE, Benjamin F	14	SESW	1899-02-06		A7
3161	" "	14	SWSE	1899-02-06		A7
3162	" "	23	W½NE	1899-02-06		A7
3163	THOMAS, Benjamin W	13	SESW	1859-07-01		A2
3173	TOMPKINS, Charles	31	E½SW	1897-12-10		A2
3174	" "	31	SENW	1897-12-10		A2
3168	" "	20	NESE	1901-12-17		A7
3170	" "	21	NWSW	1901-12-17		A7
3169	" "	20	S½SE	1902-12-30		A7
3171	" "	28	SWNW	1903-05-19		A7
3172	" "	29	SENE	1903-05-19		A7
3195	TRYNER, George A	2	N½SE	1890-01-29		A2
3196	" "	2	SESW	1890-01-29		A2
3197	" "	2	SWSE	1890-01-29		A2
3272	TUNSTILL, John G	2	NESW	1860-09-01		A2
3273	" "	2	SENW	1861-04-01		A2 F
3289	WATT, John T	17	NENE	1860-09-01		A2
3290	" "	17	W½NE	1860-09-01		A2
3291	" "	8	N½NE	1860-09-01		A2
3292	" "	8	NENW	1860-09-01		A2
3293	" "	8	S½SW	1860-09-01		A2
3324	WILLIAMS, Robert H	29	N½SW	1899-08-16		A7
3325	" "	29	NWSE	1899-08-16		A7
3326	" "	29	SENW	1899-08-16		A7

ID	Individual in Patent	Sec.	Sec. Part	Date Issued	Other Counties	For More Info . . .
3204	WIMBERLEY, George H	36	NESE	1860-09-01		A2 G60
3204	WIMBERLEY, William J	36	NESE	1860-09-01		A2 G60
3139	WIMBERLY, Abner	28	NWNW	1857-07-01		A2
3140	" "	28	SENW	1857-07-01		A2
3137	WIMBERLY, Abner H	9	S½NE	1859-07-01		A2
3138	" "	9	SENW	1859-07-01		A2
3205	WIMBERLY, George H	35	W½SE	1860-09-01		A2
3207	" "	36	S½NE	1860-09-01		A2 G61
3208	" "	36	SENW	1860-09-01		A2 G61
3209	" "	36	SESE	1860-09-01		A2 G61
3206	" "	36	NENW	1861-05-01		A2 G61
3363	WIMBERLY, Wesley A	19	NW	1860-09-01		A2 G61
3364	" "	19	W½NE	1860-09-01		A2 F
3205	WIMBERLY, William J	35	W½SE	1860-09-01		A2
3207	" "	36	S½NE	1860-09-01		A2 G61
3208	" "	36	SENW	1860-09-01		A2 G61
3209	" "	36	SESE	1860-09-01		A2 G61
3206	" "	36	NENW	1861-05-01		A2 G61
3224	WOOD, James D	9	SESW	1897-09-20		A2 G61
3225	" "	9	SWSE	1897-09-20		A7
3337	WOOD, Sylvanious J	33	SESE	1912-05-23		A7
3248	WOOLSEY, James	32	SESE	1858-05-03		A2
3250	YANCEY, James	3	NWSE	1860-09-01		A2
3251	" "	3	SWNE	1860-09-01		A2
3249	" "	3	NESW	1861-04-01		A2 F
						A2

Patent Map

T18-S R8-W
5th PM Meridian

Map Group 22

Township Statistics

Parcels Mapped	:	283
Number of Patents	:	162
Number of Individuals	:	118
Patentees Identified	:	115
Number of Surnames	:	84
Multi-Patentee Parcels	:	7
Oldest Patent Date	:	3/1/1855
Most Recent Patent	:	10/23/1916
Block/Lot Parcels	:	0
Parcels Re - Issued	:	0
Parcels that Overlap	:	0
Cities and Towns	:	8
Cemeteries	:	2

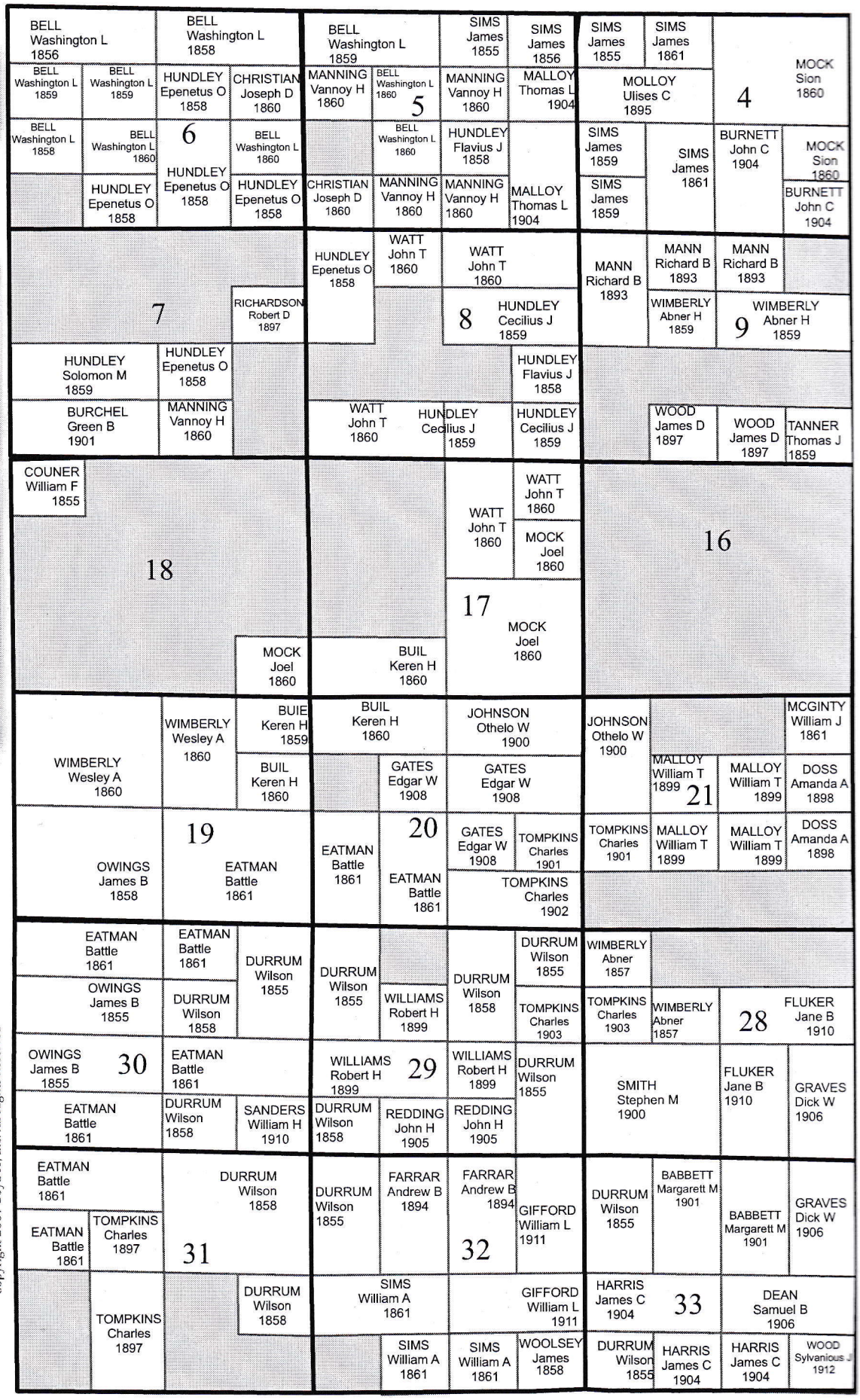

Copyright 2007 Boyd IT, Inc. All Rights Reserved



Helpful Hints

1. This Map's INDEX can be found on the preceding pages.
2. Refer to Map "C" to see where this Township lies within Ashley County, Arkansas.
3. Numbers within square brackets [ ] denote a multi-patentee land parcel (multi-owner). Refer to Appendix "C" for a full list of members in this group.
4. Areas that look to be crowded with Patentees usually indicate multiple sales of the same parcel (Re-issues) or Overlapping parcels. See this Township's Index for an explanation of these and other circumstances that might explain "odd" groupings of Patentees on this map.

Copyright 2007 Boyd IT, Inc. All Rights Reserved

Legend

- Patent Boundary
- Section Boundary
- No Patents Found (or Outside County)
- 1., 2., 3., ... Lot Numbers (when beside a name)
- [ ] Group Number (see Appendix "C")

Scale: Section = 1 mile X 1 mile (generally, with some exceptions)

Road Map

T18-S R8-W
5th PM Meridian

Map Group 22

Cities & Towns

Cremer
Crossett
Forest Park Addition
North Crossett
Oakhurst Addition
Rolfe Junction
South Crossett
Unity

Cemeteries

Simms Cemetery
United Cemetery

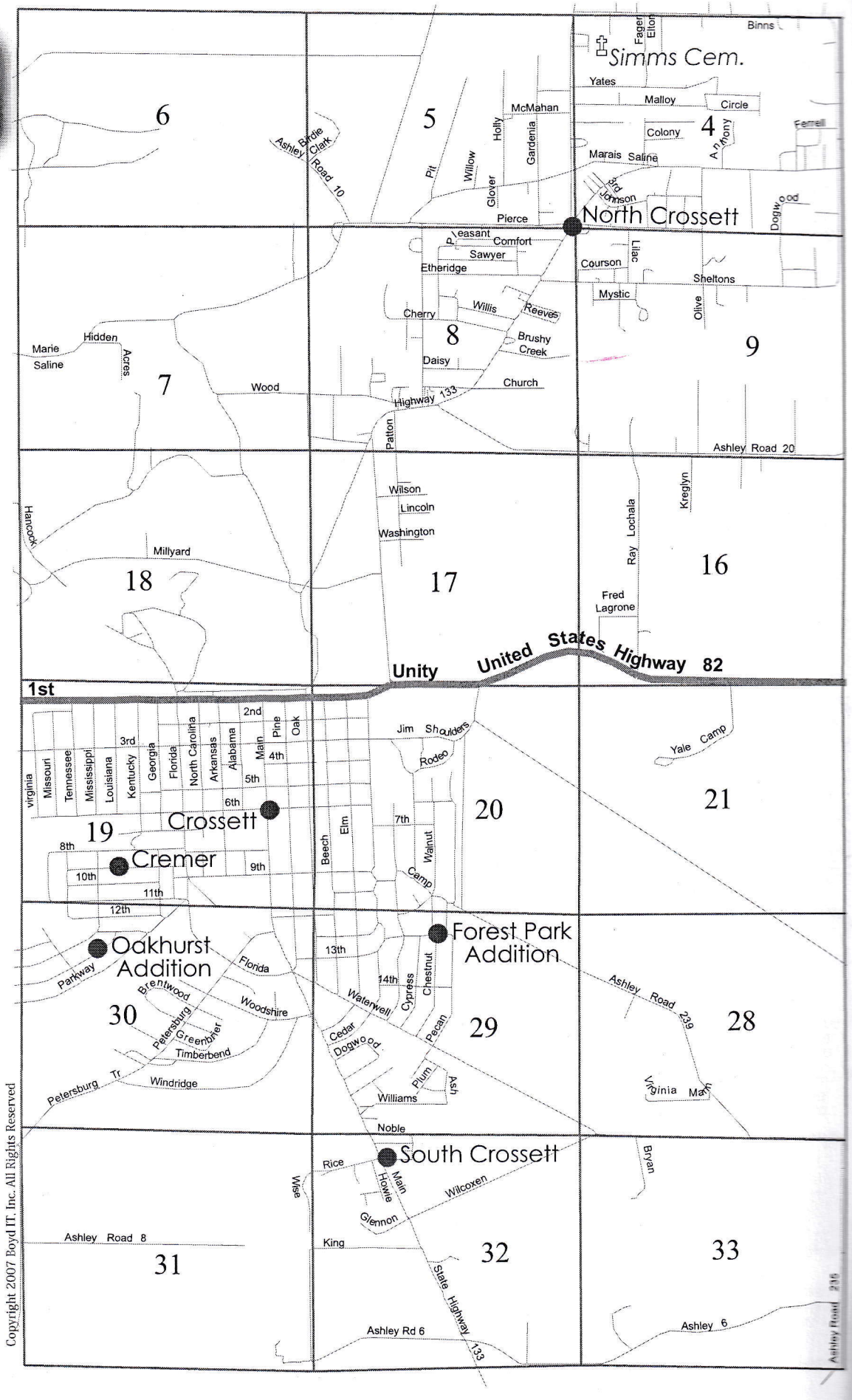

Copyright 2007 Boyd IT, Inc. All Rights Reserved

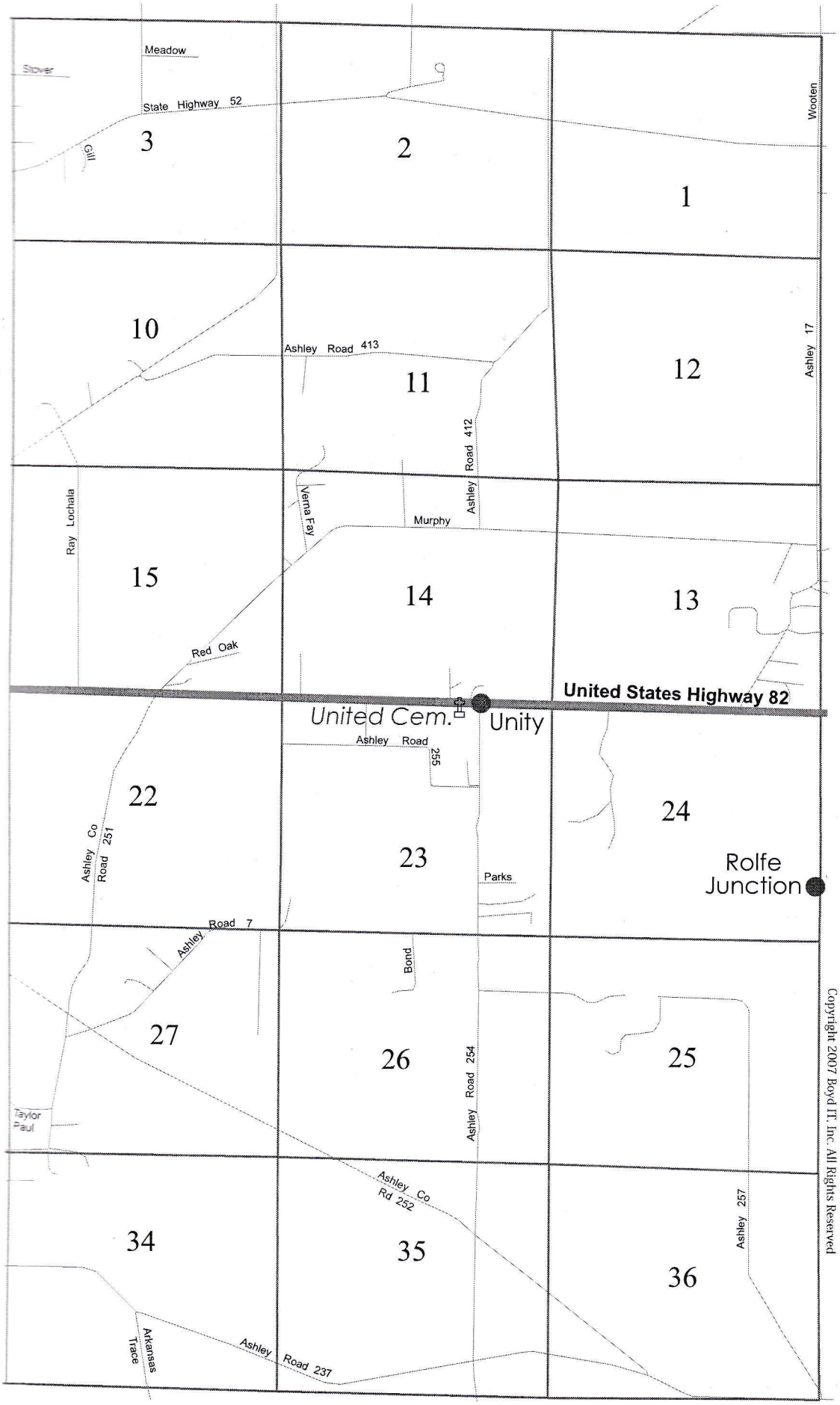

Helpful Hints

1. This road map has a number of uses, but primarily it is to help you: a) find the present location of land owned by your ancestors (at least the general area), b) find cemeteries and city-centers, and c) estimate the route/roads used by Census-takers & tax-assessors.

2. If you plan to travel to Ashley County to locate cemeteries or land parcels, please pick up a modern travel map for the area before you do. Mapping old land parcels on modern maps is not as exact a science as you might think. Just the slightest variations in public land survey coordinates, estimates of parcel boundaries, or road-map deviations can greatly alter a map's representation of how a road either does or doesn't cross a particular parcel of land.

Legend

- Section Lines
- Interstates
- Highways
- Other Roads
- Cities/Towns
- Cemeteries

Scale: Section = 1 mile X 1 mile
(generally, with some exceptions)

Copyright 2007 Boyd IT, Inc. All Rights Reserved

Historical Map

T18-S R8-W
5th PM Meridian

Map Group 22

Cities & Towns
- Cremer
- Crossett
- Forest Park Addition
- North Crossett
- Oakhurst Addition
- Rolfe Junction
- South Crossett
- Unity

Cemeteries
- Simms Cemetery
- United Cemetery

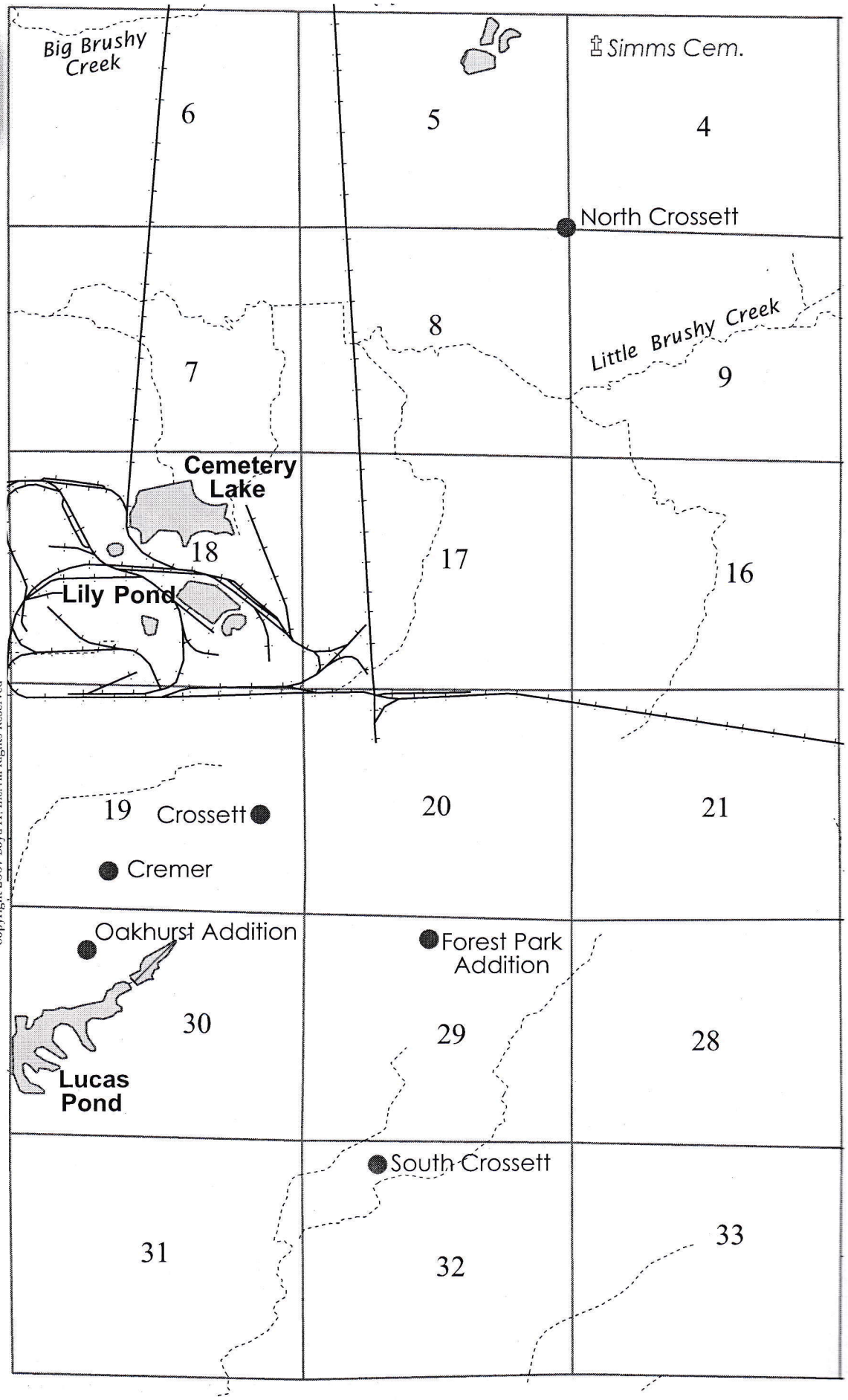

Copyright 2007 Boyd IT, Inc. All Rights Reserved

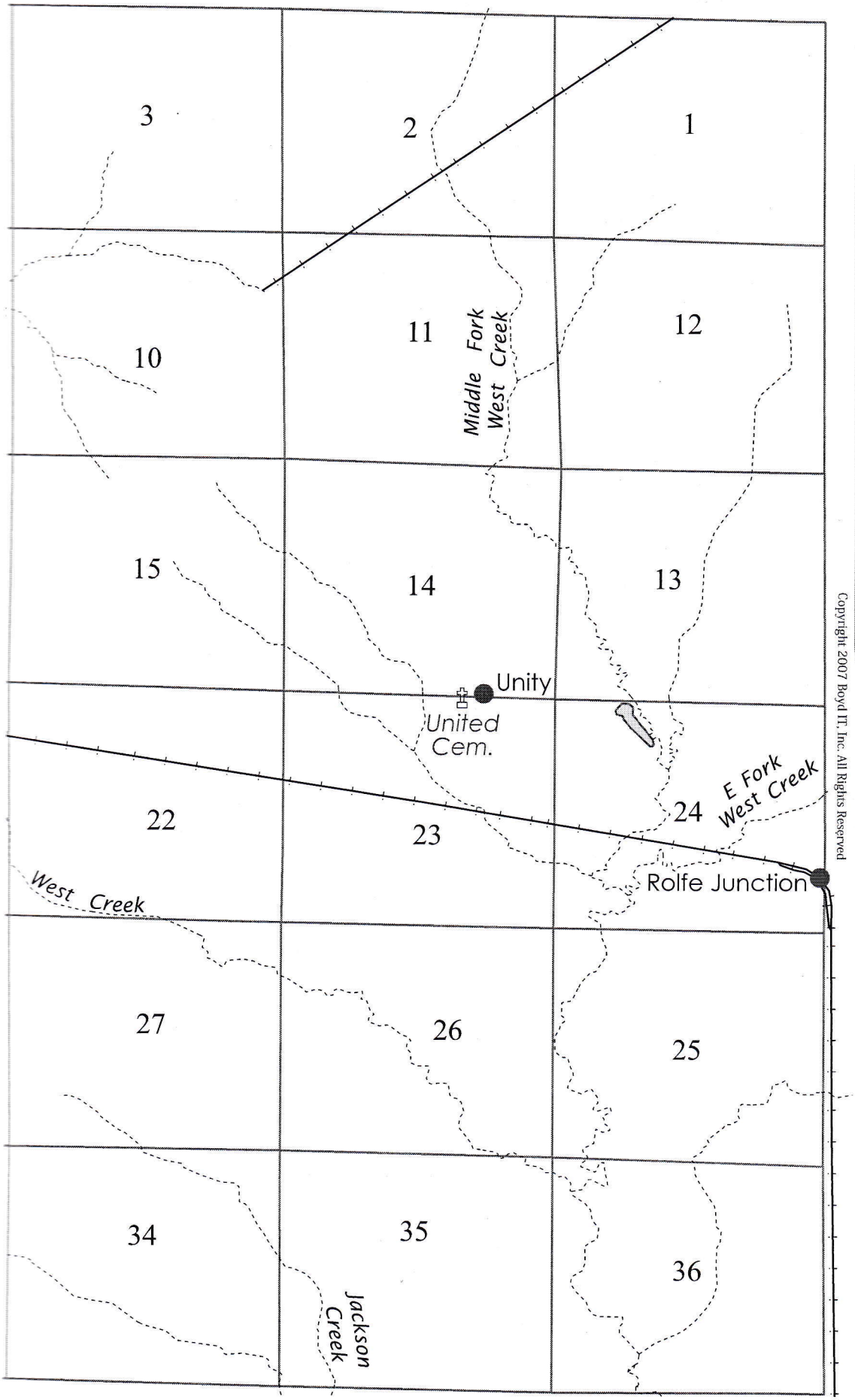

Copyright 2007 Boyd IT, Inc. All Rights Reserved

Helpful Hints

1. This Map takes a different look at the same Congressional Township displayed in the preceding two maps. It presents features that can help you better envision the historical development of the area: a) Water-bodies (lakes & ponds), b) Water-courses (rivers, streams, etc.), c) Railroads, d) City/town center-points (where they were oftentimes located when first settled), and e) Cemeteries.

2. Using this "Historical" map in tandem with this Township's Patent Map and Road Map, may lead you to some interesting discoveries. You will often find roads, towns, cemeteries, and waterways are named after nearby landowners: sometimes those names will be the ones you are researching. See how many of these research gems you can find here in Ashley County.

Legend

- Section Lines
- Railroads
- Large Rivers & Bodies of Water
- Streams/Creeks & Small Rivers
- Cities/Towns
- Cemeteries

Scale: Section = 1 mile X 1 mile
(there are some exceptions)

Map Group 23: Index to Land Patents

Township 18-South Range 7-West (5th PM)

After you locate an individual in this Index, take note of the Section and Section Part then proceed to the Land Patent map on the pages immediately following. You should have no difficulty locating the corresponding parcel of land.

The "For More Info" Column will lead you to more information about the underlying Patents. See the *Legend* at right, and the "How to Use this Book" chapter, for more information.

LEGEND

"For More Info . . . " column

A = Authority (Legislative Act, See Appendix "A")
B = Block or Lot (location in Section unknown)
C = Cancelled Patent
F = Fractional Section
G = Group (Multi-Patentee Patent, see Appendix "C")
V = Overlaps another Parcel
R = Re-Issued (Parcel patented more than once)

(A & G items require you to look in the Appendixes referred to above. All other Letter-designations followed by a number require you to locate line-items in this index that possess the ID number found after the letter).

ID	Individual in Patent	Sec.	Sec. Part	Date Issued	Other Counties	For More Info . . .
3675	AVERA, William P	3	SWSW	1860-04-02		A2
3676	" "	4	E½SE	1860-04-02		A2
3486	BAILEY, Henry	30	SESW	1861-04-01		A2
3487	" "	30	SWSW	1861-04-01		A2
3488	" "	31	N½NW	1861-04-01		A2
3489	" "	31	NWNE	1861-04-01		A2
3421	BARNETT, Calvin T	19	NWSW	1906-11-19		A2
3443	BIRD, Docie C	4	SWNW	1892-07-20		A7
3444	" "	5	NWNE	1892-07-20		A7
3445	" "	5	S½NE	1892-07-20		A7
3557	BLANKENSHIP, John M	27	E½SE	1896-03-09		A7
3558	" "	27	SWSE	1896-03-09		A7
3559	" "	34	NWNE	1896-03-09		A7
3497	BOYETT, Jackson	28	SWSW	1860-09-01		A2
3498	" "	33	NENW	1860-09-01		A2
3655	BRANNAN, William	14	W½NW	1882-09-09		A7
3417	BRANNON, Addison	15	W½SE	1894-01-18		A7
3549	BREAZEALE, John J	2	NENW	1893-03-03		A7
3575	BULLARD, Mack C	25	E½SW	1859-07-01		A2 V3708
3624	BULLARD, Sion R	26	SENW	1874-12-10		A2
3625	" "	26	SWNE	1874-12-10		A2
3499	BYRD, James F	7	E½SW	1899-03-24		A7
3500	" "	7	NWSW	1899-03-24		A7
3501	" "	7	SWNW	1899-03-24		A7
3463	CARTER, Francis F	8	E½SE	1859-07-01		A2
3469	CARTER, Francis T	8	E½NE	1860-09-01		A2
3470	" "	9	NWNW	1860-09-01		A2
3483	CARTER, Henderson	30	N½SW	1906-11-12		A7
3484	" "	30	NWNW	1906-11-12		A7
3485	" "	30	SWNW	1906-11-12		A7
3567	CARTER, Joseph P	5	W½SW	1887-02-16		A7
3568	" "	6	NESE	1887-02-16		A7
3570	" "	6	SWNE	1888-03-15		A2
3569	" "	6	SENE	1894-01-18		A7
3572	CARTER, Kitty A	18	N½NW	1901-08-29		A7
3577	CARTER, Marion E	6	NESW	1893-11-23		A7
3578	" "	6	NWSW	1904-06-02		A7
3579	CARTER, Mildred S	5	NENE	1892-03-07		A7
3583	CARTER, Newton V	8	W½NE	1884-06-30		A7
3584	" "	8	W½SE	1884-06-30		A7
3687	CARTER, William T	5	SESE	1858-05-03		A2
3684	" "	4	SENW	1859-07-01		A2
3685	" "	4	W½SW	1859-07-01		A2
3686	" "	5	NESE	1859-07-01		A2
3688	" "	5	SWSE	1860-04-02		A2
3694	CARTER, William W	8	NW	1897-05-07		A7

ID	Individual in Patent	Sec.	Sec. Part	Date Issued	Other Counties	For More Info . . .
3482	CHANDLER, Hamp	1	E½NW	1903-07-14		A7
3616	CHRISTIAN, Samuel W	29	SE	1860-09-01		A2 G17
3617	" "	29	SWNE	1860-09-01		A2 G17
3437	COLBERT, Comodore P	36	SESW	1859-07-01		A2
3446	COLBERT, Drew	5	E½SW	1901-08-29		A7
3447	" "	5	NWSE	1901-08-29		A7
3448	" "	5	SENW	1901-08-29		A7
3618	COLBERT, Shed C	5	SWNW	1903-07-31		A7
3661	COLE, William G	36	E½NW	1857-07-01		A2
3662	" "	36	NESW	1857-07-01		A2
3665	" "	36	W½NE	1857-07-01		A2
3663	" "	36	NWNW	1859-07-01		A2
3664	" "	36	SWSW	1859-07-01		A2
3669	COLE, William J	35	SENE	1856-09-01		A2
3576	COLLINS, Mack	11	S½NW	1904-09-16		A7
3605	DENNARD, Robert J	18	E½NE	1898-06-23		A7
3604	" "	17	SWNW	1905-08-26		A7
3458	DODSON, Elijah R	4	NWNE	1858-05-03		A2
3563	DOSS, John N	18	SWNW	1901-01-10		A7
3574	DOUGLASS, Linney	22	E½NW	1893-03-03		A7 G28
3574	DOUGLASS, Maggie A	22	E½NW	1893-03-03		A7 G28
3574	DOUGLASS, Neel	22	E½NW	1893-03-03		A7 G28
3574	DOUGLASS, Ollie	22	E½NW	1893-03-03		A7 G28
3574	DOUGLASS, Volney	22	E½NW	1893-03-03		A7 G28
3416	FILES, Abner W	12	NWNW	1855-03-01		A2
3587	FILES, Oliver	2	SWSE	1857-07-01		A2
3585	" "	11	NWNE	1859-07-01		A2
3586	" "	2	SESW	1859-07-01		A2
3642	FLEMING, Truman R	7	SWSW	1905-10-13		A2
3656	FLEMING, William C	18	SWSW	1912-09-21		A7
3597	FOOTE, Richard W	3	E½NW	1861-04-01		A2 F
3647	FOOTE, William A	4	E½NE	1859-07-01		A2
3648	" "	4	NENW	1859-07-01		A2
3646	" "	3	W½NW	1860-09-01		A2
3426	FRANKLIN, Charles A	26	E½SE	1894-09-18		A7
3427	" "	26	NWSE	1894-09-18		A7
3428	" "	26	SENE	1894-09-18		A7
3595	FRANKS, Rebeca S	14	N½SE	1857-07-01		A2
3438	GILLIAM, Dan	1	NESW	1910-08-15		A2
3440	GLASS, David M	22	W½NE	1893-03-03		A7
3539	GOODWIN, John	13	E½NW	1857-07-01		A2
3540	" "	13	N½SW	1857-07-01		A2
3541	" "	13	NWSE	1857-07-01		A2
3542	" "	13	SWNW	1857-07-01		A2
3543	" "	13	W½NE	1857-07-01		A2
3544	" "	14	S½NE	1858-05-03		A2
3546	" "	9	NESW	1859-07-01		A2
3548	" "	9	W½SE	1859-07-01		A2
3535	" "	10	NWNW	1860-04-02		A2
3536	" "	10	NWSW	1860-04-02		A2
3538	" "	10	SWNW	1860-04-02		A2
3545	" "	9	NESE	1860-04-02		A2
3547	" "	9	SENE	1860-04-02		A2
3534	" "	10	E½SW	1860-09-01		A2
3537	" "	10	SENW	1860-09-01		A2
3599	GOODWIN, Robert	24	SESE	1859-07-01		A2
3560	GORHAM, John M	27	SENW	1860-09-01		A2
3626	GRIFFIN, Solomon M	10	SWSW	1857-07-01		A2
3630	" "	9	SESE	1857-07-01		A2
3627	" "	15	NENW	1859-07-01		A2
3628	" "	15	S½NW	1859-07-01		A2
3629	" "	15	W½SW	1859-07-01		A2
3667	HANNIBAL, William	30	S½SE	1908-12-03		A7
3474	HAYNES, Gennie	10	NENW	1899-04-10		A7
3475	" "	3	E½SW	1899-04-10		A7
3476	" "	3	SWSE	1899-04-10		A7
3528	HAYNES, John D	33	SENE	1857-07-01		A2
3529	" "	33	SESE	1857-07-01		A2
3527	" "	33	NESE	1874-12-10		A2
3530	" "	33	SWNE	1874-12-10		A2
3531	" "	33	W½SE	1874-12-10		A2
3532	" "	34	E½NW	1874-12-10		A2
3533	" "	34	SW	1874-12-10		A2

ID	Individual in Patent	Sec.	Sec. Part	Date Issued	Other Counties	For More Info . . .
3588	HAYNES, Osca C	36	NWSW	1897-02-10		A7
3589	" "	36	SWNW	1897-02-10		A7
3590	HAYNES, Oscar T	35	N½SE	1908-11-05		A7
3454	HICKS, Elbert	26	S½SW	1874-12-10		A2
3455	" "	26	SWSE	1874-12-10		A2
3456	" "	35	N½NW	1874-12-10		A2
3457	" "	35	NWNE	1874-12-10		A2
3632	HICKS, Thomas	7	SENW	1859-07-01		A2
3631	" "	6	NWSE	1860-09-01		A2
3596	HILL, Reubin H	20	W½NW	1901-08-12		A7
3600	HILL, Robert	14	NENW	1861-12-05		A2
3601	" "	14	NESW	1861-12-05		A2
3602	" "	14	S½SE	1861-12-05		A2
3603	" "	14	SENW	1861-12-05		A2
3668	HILL, William	25	N½	1874-12-10		A2
3493	HOLLAND, Hettie	20	SWSE	1905-04-18		A7
3494	" "	29	N½NE	1905-04-18		A7
3449	HOLMES, Ebenezer	2	N½SW	1895-07-08		A7
3450	" "	3	N½SE	1895-07-08		A7
3461	HOLTZCLAW, Ezra	29	NESW	1861-04-01		A2
3462	" "	29	SENW	1861-04-01		A2
3695	HONEYCUTT, William W	21	NWNW	1869-08-20		A2
3696	" "	21	SWNE	1869-08-20		A2
3561	JARVIS, John M	20	SESW	1861-05-01		A2
3562	" "	29	NENW	1861-05-01		A2
3606	JARVIS, Saint A	20	N½SW	1904-09-16		A7
3607	" "	20	SWSW	1904-09-16		A7
3608	" "	29	NWNW	1904-09-16		A7
3502	JONES, James M	17	N½NW	1906-08-07		A2
3503	" "	8	E½SW	1906-08-07		A2
3430	LAND, Charles	31	SENW	1911-10-05		A7 G40
3439	LAW, David E	6	NW	1905-04-17		A2
3504	LAWRENCE, James N	10	NE	1890-04-05		A2
3505	" "	14	NWSW	1890-04-05		A2
3506	" "	15	NE	1890-04-05		A2
3507	" "	2	NWNW	1890-04-05		A2
3508	" "	2	S½NW	1890-04-05		A2
3509	" "	22	E½SW	1890-04-05		A2
3510	" "	26	NENW	1890-04-05		A2
3511	" "	26	NWSW	1890-04-05		A2
3512	" "	26	W½NW	1890-04-05		A2
3513	" "	27	N½NE	1890-04-05		A2
3514	" "	27	NENW	1890-04-05		A2
3515	" "	3	SESE	1890-04-05		A2
3637	LAWRENCE, Thomas P	1	NWSW	1861-05-01		A2
3638	" "	1	SWNW	1861-05-01		A2
3639	" "	2	NESE	1861-05-01		A2
3640	" "	2	NWNE	1861-05-01		A2
3641	" "	2	S½NE	1861-05-01		A2
3616	LEFILS, Armand	29	SE	1860-09-01		A2 G17
3617	" "	29	SWNE	1860-09-01		A2 G17
3591	LIVINGSTON, Paton C	5	N½NW	1904-03-19		A7
3550	MANGRUM, John J	19	NWNW	1861-04-01		A2 F
3551	" "	19	SWNE	1861-04-01		A2
3565	MANGRUM, Joseph J	19	E½NW	1860-09-01		A2
3566	" "	19	SWNW	1860-09-01		A2
3619	MANGRUM, Silas R	34	NWSE	1861-04-01		A2
3620	" "	35	NWSW	1861-04-01		A2
3522	MAULDIN, Jesse	32	E½SW	1857-07-01		A2
3523	" "	32	NWNW	1857-07-01		A2
3524	" "	32	NWSW	1857-07-01		A2
3525	" "	32	S½NW	1857-07-01		A2
3418	MAXWELL, Beauford W	31	NESW	1908-12-03		A7
3419	" "	31	SWNE	1908-12-03		A7
3420	" "	31	W½SE	1908-12-03		A7
3573	MAXWELL, Len	29	SWNW	1912-05-20		A7
3666	MCKINNEY, William H	7	SESE	1910-09-01		A7
3471	MILLER, Francis W	17	NESW	1860-04-02		A2
3472	" "	17	SENW	1860-04-02		A2
3473	" "	17	W½NE	1860-04-02		A2
3495	MILLER, Hunter	19	N½NE	1909-05-20		A7
3496	" "	19	SENE	1909-05-20		A7
3582	MILLER, Nancy	17	W½SW	1904-12-31		A7

ID	Individual in Patent	Sec.	Sec. Part	Date Issued	Other Counties	For More Info . . .
3670	MILLER, William	18	E½SE	1860-09-01		A2
3671	" "	18	SWSE	1860-09-01		A2
3644	MONTGOMERY, Wallace W	17	W½SE	1901-08-12		A7
3645	" "	20	N½NE	1901-08-12		A7 R3571
3650	MORGAN, William B	19	E½SW	1860-10-01		A2
3651	" "	19	SWSW	1860-10-01		A2
3652	" "	30	NENW	1860-10-01		A2
3653	" "	30	SENW	1861-04-01		A2
3672	MORSE, William	13	S½SW	1860-09-01		A2
3674	" "	23	NWNW	1860-09-01		A2
3673	" "	15	E½SE	1861-04-01		A2
3429	MURPHY, Charles E	31	S½SW	1910-01-03		A2
3490	MURPHY, Henry H	34	SWNE	1911-03-23		A2
3611	NEEL, Samuel T	21	NWSW	1858-05-03		A2
3612	" "	21	SWNW	1858-05-03		A2
3610	" "	20	SESE	1859-07-01		A2
3613	" "	21	SWSW	1860-04-02		A2
3609	" "	20	N½SE	1860-09-01		A2
3614	" "	28	W½NW	1860-09-01		A2
3615	" "	29	SENE	1860-09-01		A2
3677	NEEL, William R	21	E½NW	1857-07-01		A2
3678	" "	21	E½SW	1857-07-01		A2
3679	" "	21	NWNE	1857-07-01		A2
3680	" "	21	W½SE	1857-07-01		A2
3478	NORMAN, George	3	NWSW	1897-12-10		A2
3430	" "	31	SENW	1911-10-05		A7 G40
3552	PAGETT, John L	11	E½SE	1860-09-01		A2
3553	" "	11	NWSE	1860-09-01		A2
3554	" "	11	S½NE	1860-09-01		A2
3555	" "	12	SWNW	1860-09-01		A2
3556	" "	12	W½SW	1860-09-01		A2
3441	PIPPIN, David	9	NENE	1910-02-01		A7
3657	POWELL, William E	18	NWNE	1859-07-01		A2
3658	" "	18	NWSW	1859-07-01		A2
3659	" "	18	SENW	1859-07-01		A2
3660	" "	18	SESW	1859-07-01		A2
3649	REED, William A	11	NENE	1903-05-19		A7
3516	REID, James	24	NWNE	1855-03-01		A2
3517	" "	24	NWNW	1855-03-01		A2
3518	" "	24	NWSE	1855-03-01		A2
3564	REID, John	13	NESE	1857-07-01		A2
3571	REID, Joseph T	20	N½NE	1874-12-10		A2 R3645
3464	RHOADES, Francis M	10	E½SE	1861-12-05		A2
3465	" "	10	SWSE	1861-12-05		A2
3466	" "	11	W½SW	1861-12-05		A2
3598	ROBINSON, Richmond	13	NWNW	1907-04-10		A7
3479	ROGERS, Green P	12	E½SW	1861-04-01		A2
3480	" "	12	SESE	1861-04-01		A2
3481	" "	12	W½SE	1861-04-01		A2
3633	RUSSELL, Thomas J	17	SESW	1900-12-17		A7
3634	" "	20	E½NW	1900-12-17		A7
3635	" "	20	SWNE	1900-12-17		A7
3520	SANFORD, Jesse L	25	W½SW	1860-10-01		A2 V3708
3521	" "	35	NENE	1860-10-01		A2
3442	SHAW, David	3	NE	1882-06-30		A7
3519	SIMMONS, James	27	S½NE	1859-07-01		A2
3592	SIMPSON, Rance	9	SESW	1908-07-20		A7
3594	" "	9	W½SW	1908-07-20		A7
3593	" "	9	SWNW	1908-07-27		A7
3422	SIMS, Charity M	32	NE	1860-09-01		A2
3425	" "	33	SWNW	1860-09-01		A2
3423	" "	32	SE	1874-12-10		A2
3424	" "	33	N½SW	1874-12-10		A2
3491	SIMS, Henry	33	NWNW	1861-08-01		A2
3492	" "	33	SENW	1861-08-01		A2
3526	SIVILS, John B	6	N½NE	1903-11-24		A7
3623	SPEAR, Silas	14	N½NE	1861-07-01		A2
3621	" "	11	E½SW	1861-12-05		A2
3622	" "	11	SWSE	1861-12-05		A2
3451	STANDARD, Edna	35	NESW	1911-02-06		A7 G53
3452	" "	35	SENW	1911-02-06		A7 G53
3453	" "	35	SWNE	1911-02-06		A7 G53
3709	SUMNERS, Willis B	15	NWNW	1857-07-01		A2

ID	Individual in Patent	Sec.	Sec. Part	Date Issued	Other Counties	For More Info . . .
3459	TALLEY, Eliza J	31	E½NE	1910-01-03		A2
3451	TAYLOR, Edna	35	NESW	1911-02-06		A7 G53
3452	" "	35	SENW	1911-02-06		A7 G53
3453	" "	35	SWNE	1911-02-06		A7 G53
3681	TERRY, William S	12	N½NE	1895-05-03		A7
3682	" "	12	SENW	1895-05-03		A7
3683	" "	12	SWNE	1895-05-03		A7
3431	TOMPKINS, Charles	10	NWSE	1897-12-10		A2
3433	" "	29	S½SW	1901-06-25		A7
3432	" "	29	NWSW	1902-03-07		A7
3434	" "	30	N½SE	1902-03-07		A7
3636	TOMPKINS, Thomas J	25	W½SE	1857-07-01		A2
3436	TULLOS, Coley W	2	NWSE	1910-02-14		A7
3467	WALDROP, Francis M	12	NESE	1860-09-01		A2
3468	" "	12	SENE	1860-09-01		A2
3654	WALSER, William B	20	SENE	1916-02-18		A7
3697	WASHINGTON, William	11	NWNW	1893-09-01		A7
3698	" "	2	SWSW	1893-09-01		A7
3460	WATT, Eugene B	31	SWNW	1910-09-06		A7
3643	WHITE, Tyler T	15	E½SW	1882-08-30		A7
3689	WHITE, William T	14	S½SW	1856-09-01		A2
3690	" "	22	E½NE	1856-09-01		A2
3691	" "	23	E½NW	1856-09-01		A2
3692	" "	23	NWNE	1856-09-01		A2
3693	" "	23	SWNW	1856-09-01		A2
3699	WHITE, William Y	23	E½NE	1855-03-01		A2
3700	" "	23	SE	1855-03-01		A2
3701	" "	23	SWNE	1855-03-01		A2
3702	" "	24	E½NW	1874-12-10		A2
3703	" "	24	NESE	1874-12-10		A2
3704	" "	24	SW	1874-12-10		A2
3705	" "	24	SWNE	1874-12-10		A2
3706	" "	24	SWNW	1874-12-10		A2
3707	" "	24	SWSE	1874-12-10		A2
3708	" "	25	SW	1874-12-10		A2 V3575, 3520
3435	WILLIAMS, Clarke T	4	NWNW	1857-07-01		A2
3580	WILLIAMS, Milton	1	NWNW	1892-07-20		A7
3581	" "	2	NENE	1892-07-20		A7
3477	WIMBERLEY, George H	31	NWSW	1860-09-01		A2 G60
3477	WIMBERLEY, William J	31	NWSW	1860-09-01		A2 G60

Patent Map

T18-S R7-W
5th PM Meridian

Map Group 23

Township Statistics

Parcels Mapped	:	294
Number of Patents	:	171
Number of Individuals	:	132
Patentees Identified	:	125
Number of Surnames	:	87
Multi-Patentee Parcels	:	8
Oldest Patent Date	:	3/1/1855
Most Recent Patent	:	2/18/1916
Block/Lot Parcels	:	0
Parcels Re - Issued	:	1
Parcels that Overlap	:	3
Cities and Towns	:	0
Cemeteries	:	3

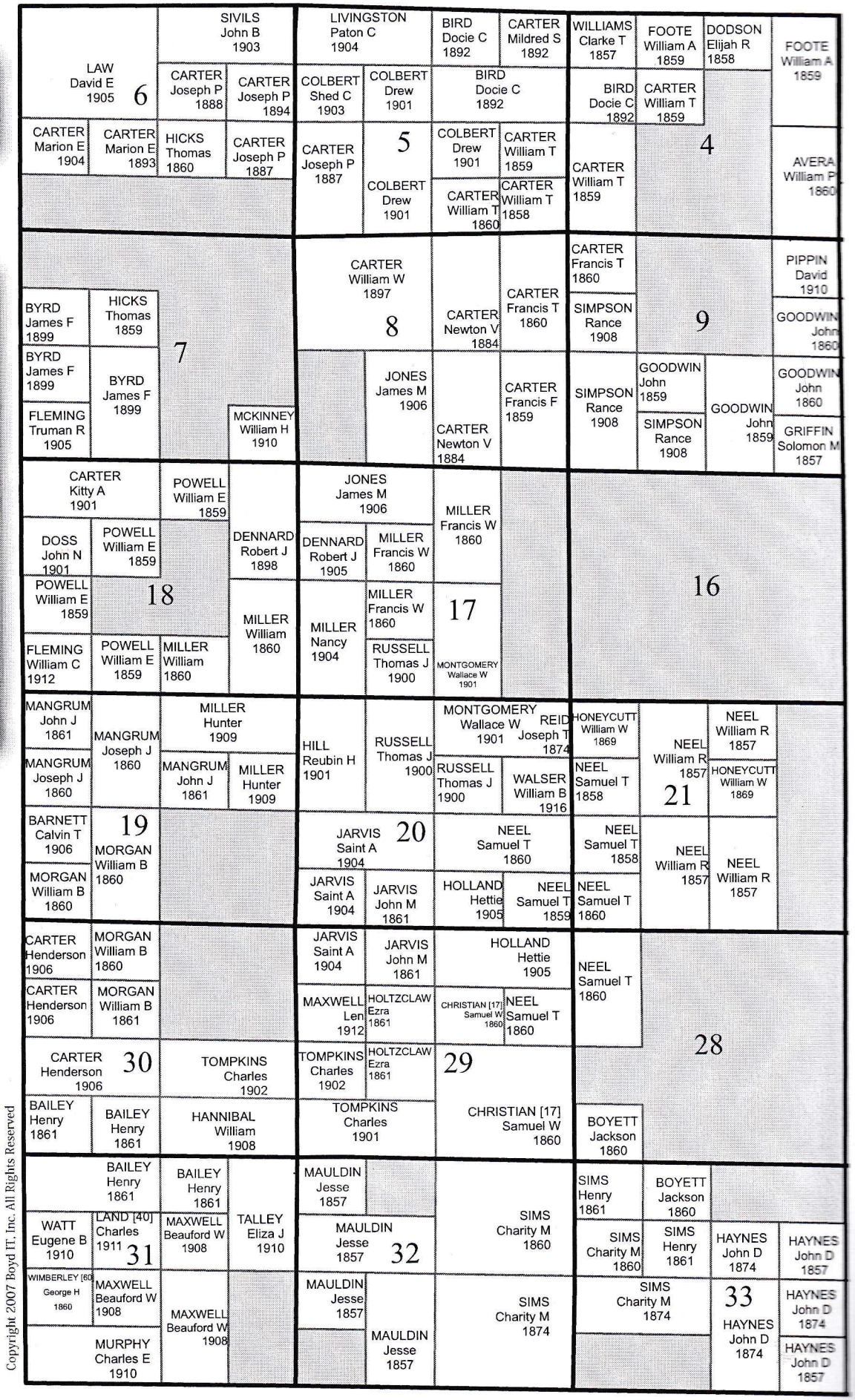

Copyright 2007 Boyd IT, Inc. All Rights Reserved

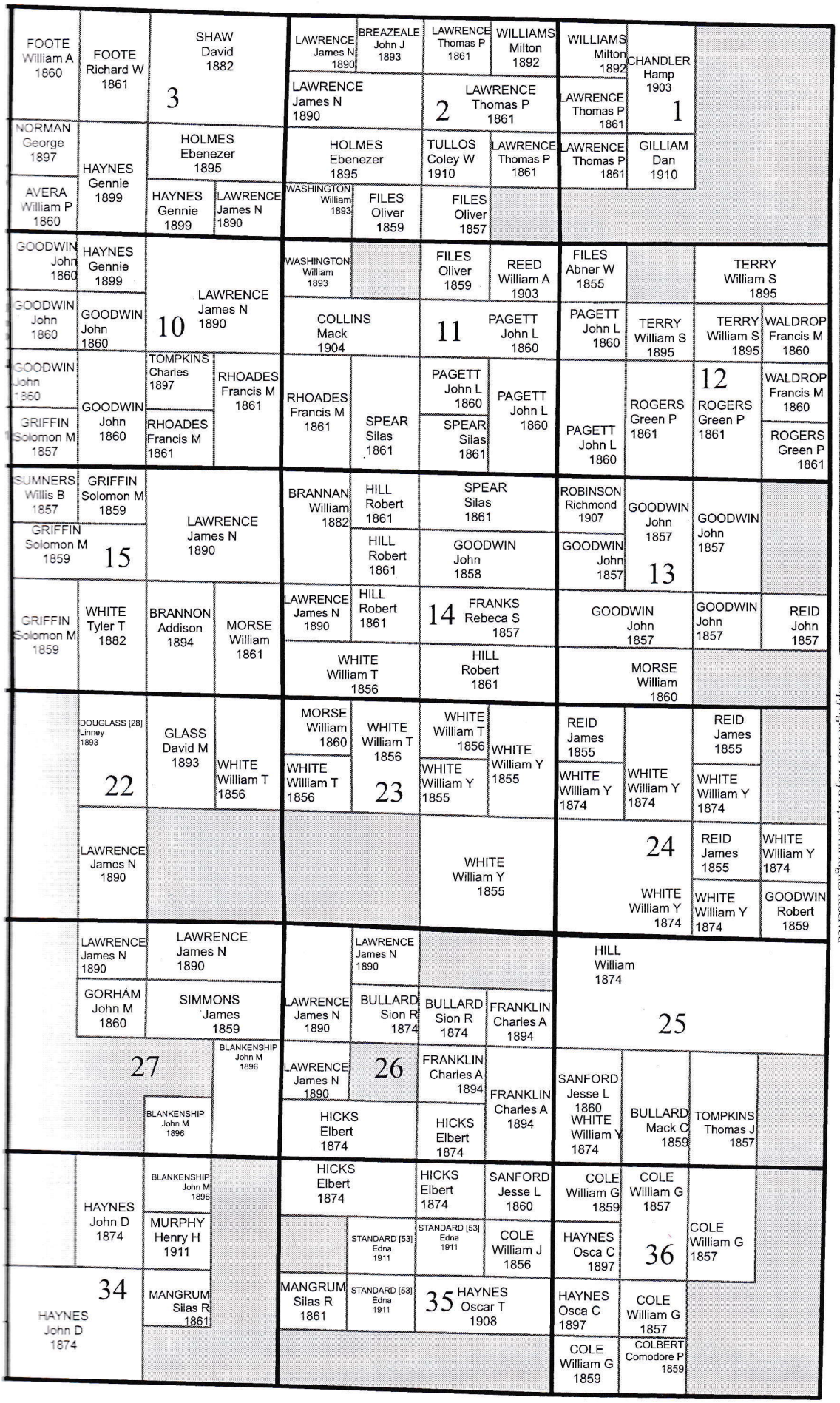

Helpful Hints

1. This Map's INDEX can be found on the preceding pages.
2. Refer to Map "C" to see where this Township lies within Ashley County, Arkansas.
3. Numbers within square brackets [ ] denote a multi-patentee land parcel (multi-owner). Refer to Appendix "C" for a full list of members in this group.
4. Areas that look to be crowded with Patentees usually indicate multiple sales of the same parcel (Re-issues) or Overlapping parcels. See this Township's Index for an explanation of these and other circumstances that might explain "odd" groupings of Patentees on this map.

Copyright 2007 Boyd IT, Inc. All Rights Reserved

Legend

———	Patent Boundary
▬▬▬	Section Boundary
	No Patents Found (or Outside County)
1., 2., 3., ...	Lot Numbers (when beside a name)
[ ]	Group Number (see Appendix "C")

Scale: Section = 1 mile X 1 mile (generally, with some exceptions)

Road Map

T18-S R7-W
5th PM Meridian

Map Group 23

Cities & Towns

None

Cemeteries

Antioch Cemetery
Carter Cemetery
Pinewood Memorial Park

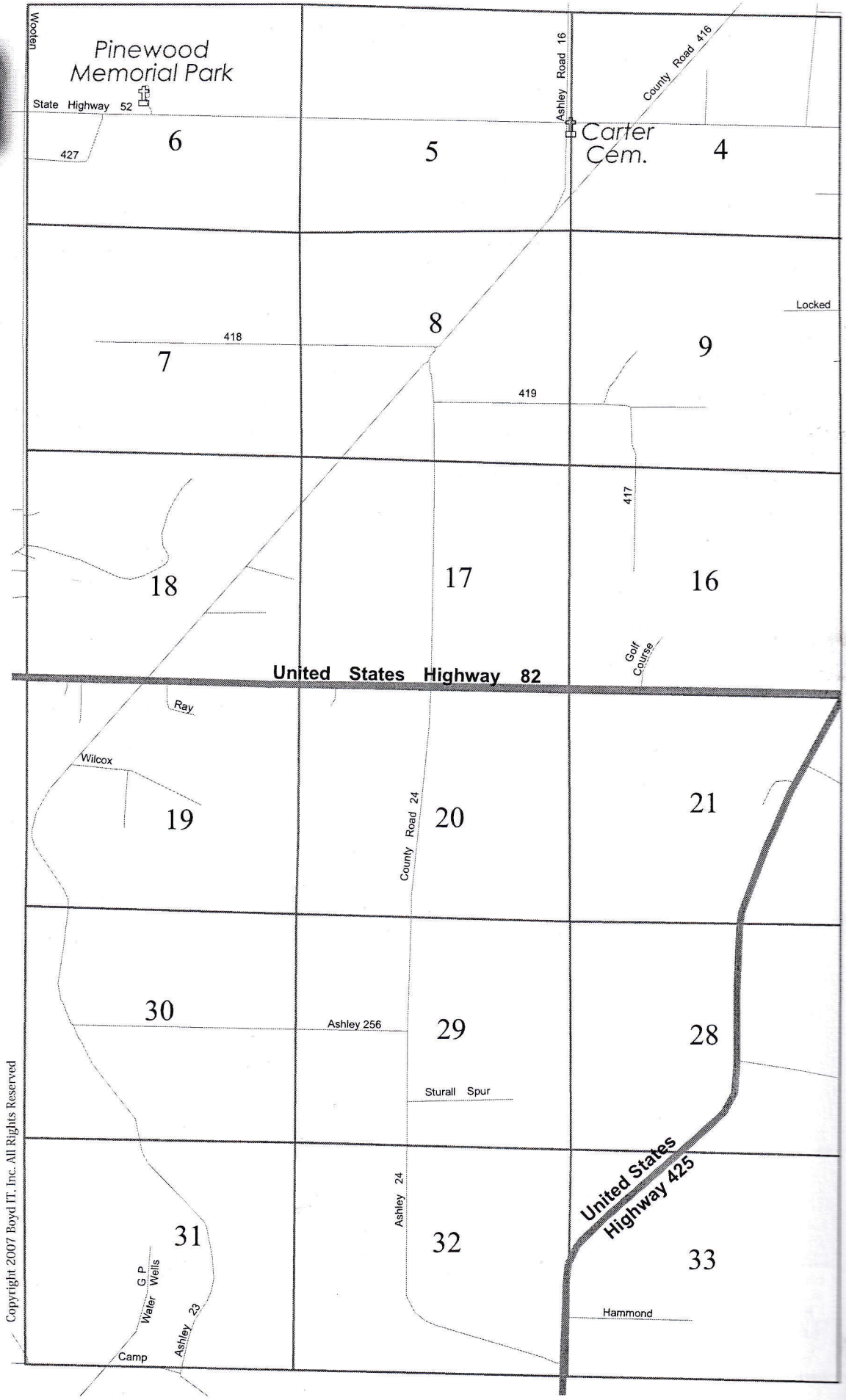

Copyright 2007 Boyd IT, Inc. All Rights Reserved

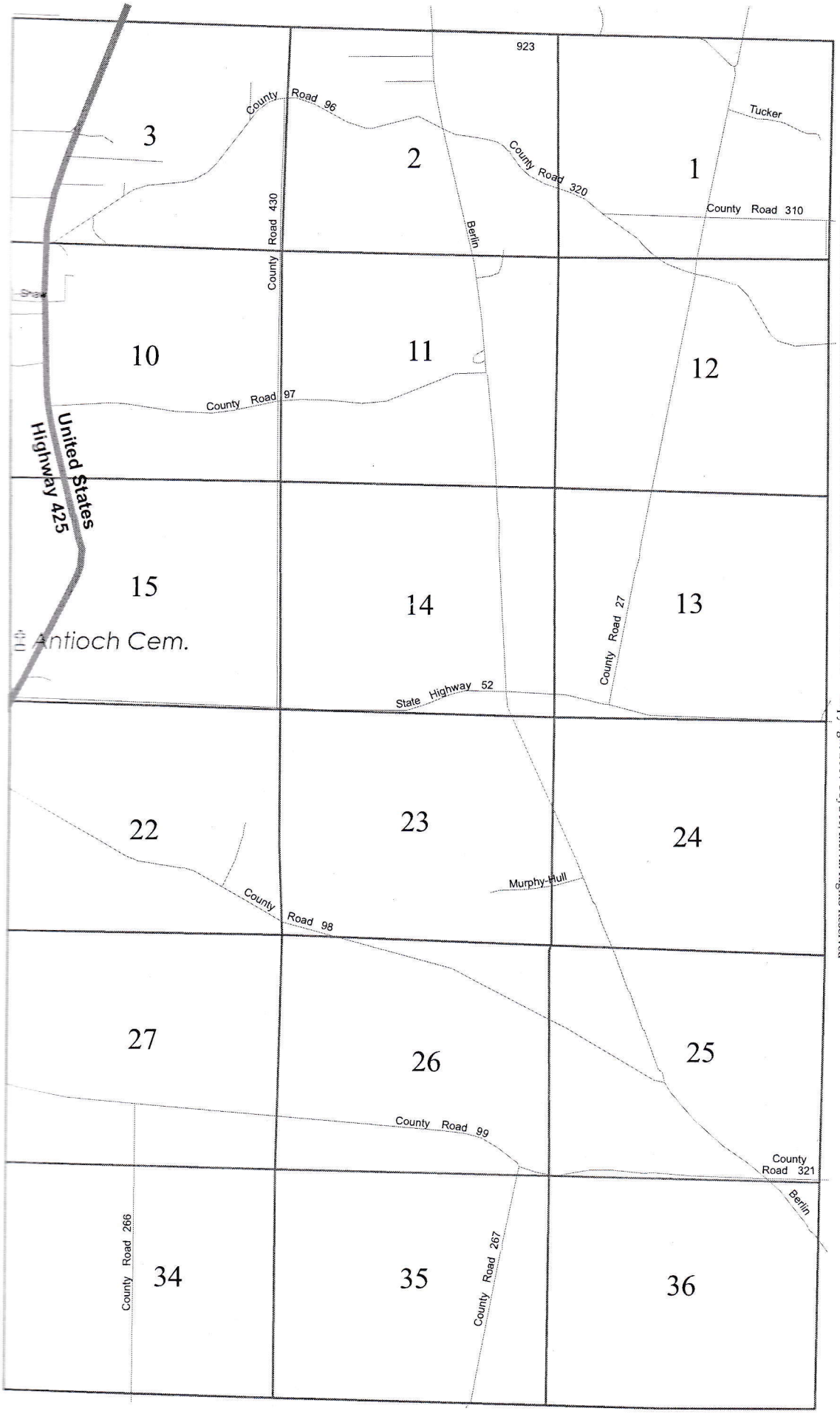

Helpful Hints

1. This road map has a number of uses, but primarily it is to help you: a) find the present location of land owned by your ancestors (at least the general area), b) find cemeteries and city-centers, and c) estimate the route/roads used by Census-takers & tax-assessors.

2. If you plan to travel to Ashley County to locate cemeteries or land parcels, please pick up a modern travel map for the area before you do. Mapping old land parcels on modern maps is not as exact a science as you might think. Just the slightest variations in public land survey coordinates, estimates of parcel boundaries, or road-map deviations can greatly alter a map's representation of how a road either does or doesn't cross a particular parcel of land.

Copyright 2007 Boyd IT, Inc. All Rights Reserved

Legend

- Section Lines
- Interstates
- Highways
- Other Roads
- Cities/Towns
- Cemeteries

Scale: Section = 1 mile X 1 mile
(generally, with some exceptions)

Historical Map

T18-S R7-W
5th PM Meridian

Map Group 23

Cities & Towns
None

Cemeteries
Antioch Cemetery
Carter Cemetery
Pinewood Memorial Park

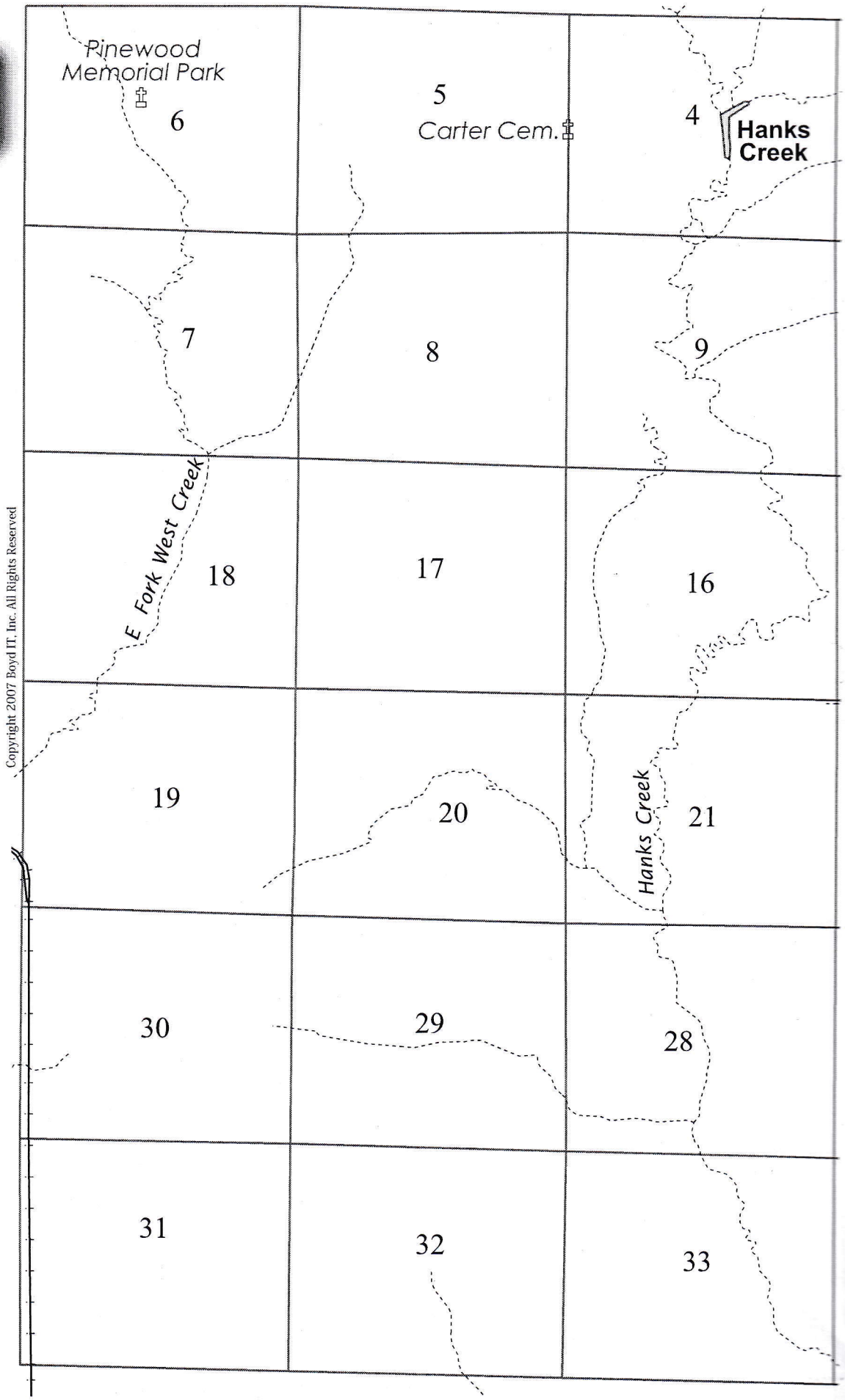

Copyright 2007 Boyd IT, Inc. All Rights Reserved

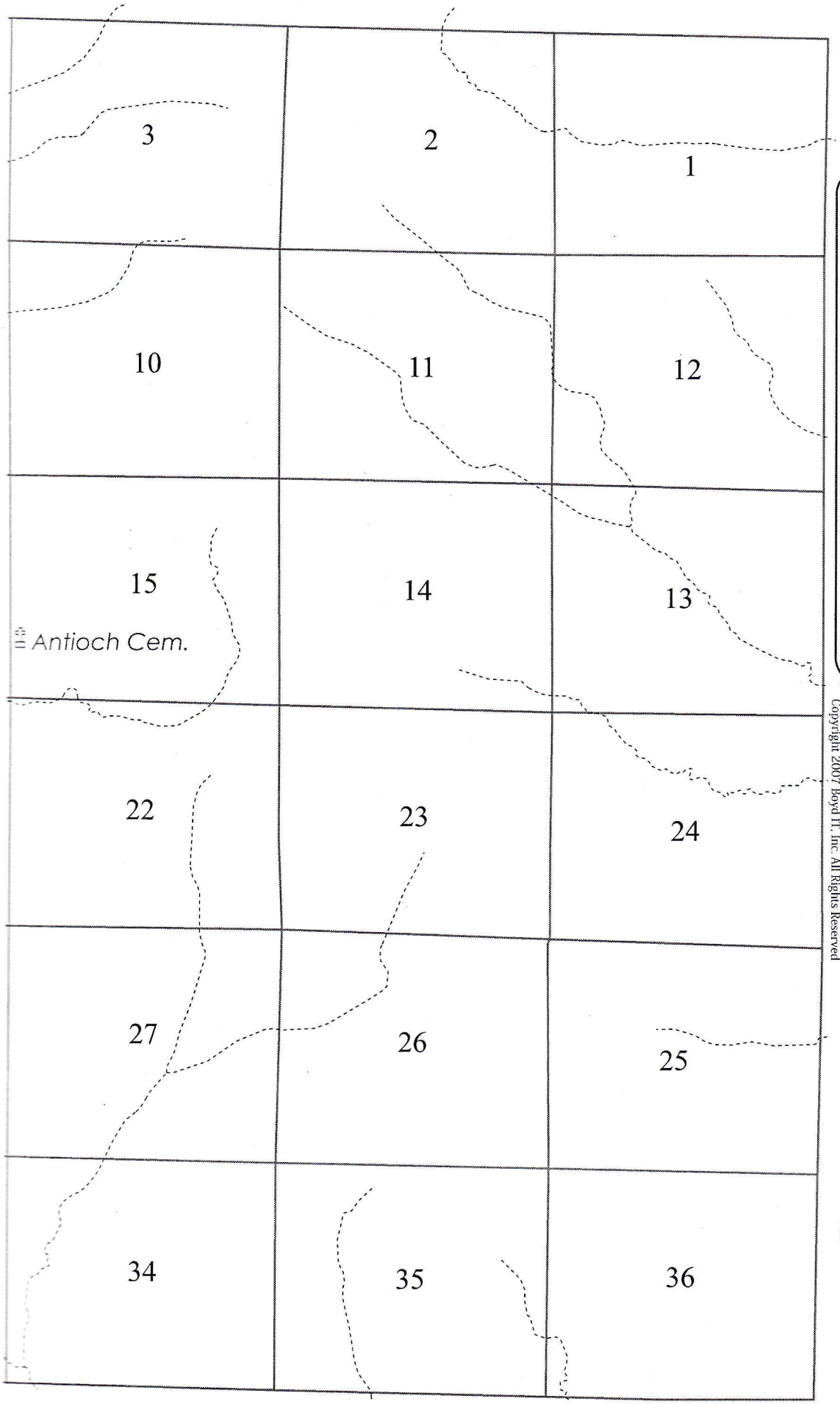

Copyright 2007 Boyd IT, Inc. All Rights Reserved

Helpful Hints

1. This Map takes a different look at the same Congressional Township displayed in the preceding two maps. It presents features that can help you better envision the historical development of the area: a) Water-bodies (lakes & ponds), b) Water-courses (rivers, streams, etc.), c) Railroads, d) City/town center-points (where they were oftentimes located when first settled), and e) Cemeteries.

2. Using this "Historical" map in tandem with this Township's Patent Map and Road Map, may lead you to some interesting discoveries. You will often find roads, towns, cemeteries, and waterways are named after nearby landowners: sometimes those names will be the ones you are researching. See how many of these research gems you can find here in Ashley County.

Legend

- Section Lines
- Railroads
- Large Rivers & Bodies of Water
- Streams/Creeks & Small Rivers
- Cities/Towns
- Cemeteries

Scale: Section = 1 mile X 1 mile
(there are some exceptions)

Map Group 24: Index to Land Patents

Township 18-South Range 6-West (5th PM)

After you locate an individual in this Index, take note of the Section and Section Part then proceed to the Land Patent map on the pages immediately following. You should have no difficulty locating the corresponding parcel of land.

The "For More Info" Column will lead you to more information about the underlying Patents. See the *Legend* at right, and the "How to Use this Book" chapter, for more information.

LEGEND

"For More Info . . . " column

A = Authority (Legislative Act, See Appendix "A")
B = Block or Lot (location in Section unknown)
C = Cancelled Patent
F = Fractional Section
G = Group (Multi-Patentee Patent, see Appendix "C")
V = Overlaps another Parcel
R = Re-Issued (Parcel patented more than once)

(A & G items require you to look in the Appendixes referred to above. All other Letter-designations followed by a number require you to locate line-items in this index that possess the ID number found after the letter).

ID	Individual in Patent	Sec.	Sec. Part	Date Issued	Other Counties	For More Info . . .
3764	ADAMS, David W	2	SWNW	1902-12-30		A7
3765	" "	2	W½SW	1902-12-30		A7
3766	" "	3	SESE	1902-12-30		A7
3796	ALLISON, George W	1	S½NE	1905-02-13		A7
3797	" "	1	S½NW	1905-02-13		A7
3710	BENNETT, Abel M	20	E½NE	1855-03-01		A2
3878	BENNETT, Joseph M	23	E½SW	1901-12-17		A7
3879	" "	23	NWSE	1901-12-17		A7
3862	BIRD, John T	28	SWNE	1861-07-01		A2
3863	" "	28	W½SE	1861-07-01		A2
3902	BIRD, Richard J	32	E½NW	1857-07-01		A2
3903	" "	32	NWNE	1857-07-01		A2
3906	" "	32	SWNW	1857-07-01		A2
3899	" "	29	SESW	1859-07-01		A2
3900	" "	29	SWSE	1859-07-01		A2
3901	" "	29	SWSW	1859-07-01		A2
3904	" "	32	NWNW	1859-07-01		A2
3905	" "	32	SWNE	1859-07-01		A2
3907	BIRD, Robert M	33	E½NW	1861-08-01		A2
3908	" "	33	E½SW	1861-08-01		A2
3909	" "	33	W½NE	1861-08-01		A2
3910	" "	33	W½SE	1861-08-01		A2
3974	BIRD, Young G	27	E½SW	1860-09-01		A2
3975	" "	27	S½NW	1860-09-01		A2
3976	" "	27	W½SE	1860-09-01		A2
3977	" "	28	E½SE	1860-09-01		A2
3750	BURRELL, Calvin M	10	S½NW	1874-12-10		A2
3751	" "	10	W½NE	1874-12-10		A2
3768	BUTLER, Edward A	35	NESW	1857-07-01		A2
3767	" "	35	NENW	1859-07-01		A2
3769	" "	35	S½NW	1859-07-01		A2
3770	" "	35	SESW	1861-05-01		A2
3883	CALHOON, Leroy A	22	NWNE	1914-11-11		A2
3753	CALHOUN, Carrie C	23	SWNE	1918-10-15		A2
3833	CARTER, John	13	E½NE	1912-01-04		A7
3911	CARTER, Rubin A	3	N½NE	1861-04-01		A2
3892	CHAPMAN, Mattie	5	NW	1893-12-28		A7
3813	CHERRY, James N	13	NWSW	1860-09-01		A2
3801	COLLINS, Hugh M	24	N½SW	1860-09-01		A2
3810	COLLINS, James M	25	SENE	1860-04-02		A2
3735	COOPER, Asa	21	E½NW	1860-04-02		A2
3739	" "	21	SWNE	1860-04-02		A2
3736	" "	21	N½NE	1861-07-01		A2
3737	" "	21	NWSE	1861-07-01		A2
3738	" "	21	SENE	1861-07-01		A2
3792	COOPER, Franklin S	11	N½NW	1860-09-01		A2

ID	Individual in Patent	Sec.	Sec. Part	Date Issued	Other Counties	For More Info . . .
3958	CORKERHAM, William H	4	N½NE	1860-09-01		A2
3793	DENTON, George N	11	E½SE	1908-07-14		A7
3897	DONALDSON, Peter L	8	NESE	1857-07-01		A2
3898	" "	9	W½NW	1857-07-01		A2
3834	DRENNAN, John H	34	NESW	1857-07-01		A2
3928	DRENNAN, Shadrach D	33	E½SE	1857-07-01		A2
3931	" "	34	SESW	1857-07-01		A2
3932	" "	34	SWSE	1857-07-01		A2
3933	" "	34	W½SW	1857-07-01		A2
3929	" "	34	E½NW	1868-09-21		A2
3930	" "	34	N½NE	1868-09-21		A2
3731	DUNHAM, Anthony	22	NESW	1905-10-19		A7
3732	" "	22	NWSE	1905-10-19		A7
3733	" "	22	SENW	1905-10-19		A7
3734	" "	22	SWNE	1905-10-19		A7
3711	FILES, Abner W	6	E½SW	1860-09-01		A2
3712	" "	6	SWSW	1874-12-10		A2
3713	" "	7	NWNW	1874-12-10		A2
3939	FLEMING, William A	29	N½SW	1860-09-01		A2
3940	" "	29	S½NW	1860-09-01		A2
3941	" "	30	E½NE	1860-09-01		A2
3942	" "	30	N½SE	1860-09-01		A2
3937	" "	19	SENE	1895-08-26		A2
3938	" "	19	SESE	1895-08-26		A2
3943	FLEMMING, William A	19	N½SE	1860-04-02		A2
3936	FOLDS, Walter	15	SE	1907-03-08		A7
3784	FORD, Ennes	17	NWSE	1857-07-01		A2
3714	GEE, Abraham W	25	E½SW	1857-07-01		A2
3719	" "	25	SWSW	1857-07-01		A2
3720	" "	25	W½SE	1857-07-01		A2
3716	" "	25	NWSW	1859-07-01		A2
3715	" "	25	NESE	1860-09-01		A2
3717	" "	25	SENW	1860-09-01		A2
3718	" "	25	SWNE	1860-09-01		A2
3754	GEE, Charles	26	NW	1860-09-01		A2
3757	GEE, Charles L	23	SWSE	1856-09-01		A2
3758	" "	26	NENE	1856-09-01		A2
3759	GEE, Charles P	26	SENE	1859-07-01		A2
3760	" "	26	W½NE	1859-07-01		A2
3872	GEE, Joseph F	14	SWSW	1859-07-01		A2
3876	" "	23	NWNW	1859-07-01		A2
3871	" "	14	SESW	1860-09-01		A2
3873	" "	22	NENE	1860-09-01		A2
3874	" "	22	SENE	1860-09-01		A2
3875	" "	23	NENW	1860-09-01		A2
3877	" "	23	S½NW	1860-09-01		A2
3889	GEE, Mary A	25	SWNW	1903-07-31		A7
3955	GIBBS, William F	10	N½NW	1898-04-25		A7
3884	GILL, Lewis A	2	SENW	1895-07-08		A7
3885	" "	2	SWNE	1895-07-08		A7
3763	GOOCH, David H	26	SWSW	1857-07-01		A2
3866	HALL, John W	6	NENE	1901-12-17		A7
3867	" "	6	S½NE	1901-12-17		A7
3800	HAMMOND, Horace D	23	SESE	1914-07-16		A2
3762	HATHAWAY, Cyrus	3	S½NE	1900-11-12		A7
3725	HAYS, Andrew J	4	NESE	1859-07-01		A2
3728	" "	4	SWNE	1859-07-01		A2
3729	" "	4	SWSE	1859-07-01		A2
3726	" "	4	SENE	1860-09-01		A2
3727	" "	4	SESW	1860-09-01		A2
3788	HILL, Ezekiel	21	E½SE	1861-07-01		A2
3789	" "	22	W½SW	1861-07-01		A2
3806	HILL, James	20	NESW	1860-04-02		A2
3807	" "	20	S½SE	1860-04-02		A2
3809	" "	29	N½NW	1860-04-02		A2
3808	" "	21	N½SW	1861-08-01		A2
3831	HILL, Jesse M	9	W½SW	1860-09-01		A2
3846	HILL, John	31	SESE	1857-07-01		A2
3849	" "	32	NESE	1857-07-01		A2
3850	" "	32	SESE	1857-07-01		A2
3851	" "	32	W½SE	1857-07-01		A2
3853	" "	33	SWNW	1857-07-01		A2
3854	" "	33	W½SW	1857-07-01		A2

ID	Individual in Patent	Sec.	Sec. Part	Date Issued	Other Counties	For More Info . . .
3848	HILL, John (Cont'd)	32	E½SW	1859-07-01		A2
3837	" "	10	E½SW	1860-04-02		A2
3842	" "	17	NENW	1860-04-02		A2
3843	" "	17	NESW	1860-04-02		A2
3845	" "	17	SENW	1860-04-02		A2
3838	" "	10	NWSE	1860-09-01		A2
3839	" "	15	NENW	1860-09-01		A2
3841	" "	15	SWNW	1860-09-01		A2
3844	" "	17	NWNE	1860-09-01		A2
3855	" "	8	SESW	1860-09-01		A2
3856	" "	8	SWSE	1860-09-01		A2
3857	" "	9	N½SE	1860-09-01		A2
3858	" "	9	SESW	1860-09-01		A2
3859	" "	9	SWSE	1860-09-01		A2
3847	" "	32	E½NE	1861-01-01		A2
3840	" "	15	SENW	1861-07-01		A2
3852	" "	33	NWNW	1861-08-01		A2
3868	HILL, John W	31	NESE	1860-12-01		A2
3869	" "	31	SWSE	1860-12-01		A2
3959	HOLT, William	3	NESE	1860-09-01		A2
3960	" "	3	SW	1860-09-01		A2
3961	" "	3	W½SE	1860-09-01		A2
3922	HONEYCUTT, Seaborn	19	SWNE	1859-07-01		A2
3923	HONEYCUTT, Seaborn J	19	NESW	1860-04-02		A2
3924	" "	19	SENW	1860-04-02		A2
3925	HONEYCUTT, Seaborn P	19	NENW	1857-07-01		A2 F
3926	" "	19	W½NW	1857-07-01		A2 F
3803	HOWIE, James C	2	N½NE	1910-09-01		A7
3835	HUDSON, John H	25	SESE	1906-08-10		A7
3836	" "	36	NENE	1906-08-10		A7
3741	KEENER, Benjamin	17	SESW	1859-07-01		A2
3742	" "	17	SWSE	1859-07-01		A2
3743	" "	20	N½SE	1859-07-01		A2
3744	" "	21	W½NW	1859-07-01		A2
3785	KEMP, Eugene	8	NESW	1904-03-19		A7
3786	" "	8	NWSE	1904-03-19		A7
3787	" "	8	SWNE	1904-03-19		A7
3755	KINARD, Charles	31	NWSE	1861-08-01		A2
3756	" "	31	S½NE	1861-08-01		A2
3761	KINARD, Charles W	32	W½SW	1857-07-01		A2
3747	LUNDY, Byrd	35	NWSE	1856-09-01		A2
3748	" "	36	NWNW	1856-09-01		A2
3745	" "	23	NESE	1857-07-01		A2
3749	" "	36	SWNW	1857-07-01		A2
3746	" "	24	W½NW	1858-05-03		A2
3948	MACLIN, William B	15	NWNW	1856-09-01		A2
3968	MACLIN, William P	10	W½SW	1869-08-20		A2
3969	" "	9	SESE	1869-08-20		A2
3740	MCDUFFIE, Benjamin F	34	SWNE	1911-02-20		A7
3832	MCDUFFIE, John A	9	S½NE	1904-09-16		A7
3804	MCLEMORE, James H	36	E½NW	1908-12-03		A7
3805	" "	36	NWNE	1908-12-03		A7
3890	MENDENHALL, Mary A	10	SWSE	1857-07-01		A2
3891	" "	15	NWNE	1857-07-01		A2
3964	MILLER, William	20	SESW	1857-07-01		A2
3965	" "	20	W½SW	1857-07-01		A2
3967	MORSE, William	18	SWSW	1859-07-01		A2
3966	" "	18	SESW	1860-09-01		A2
3814	MURRY, James N	13	E½SW	1860-09-01		A2
3815	" "	24	E½NW	1860-09-01		A2
3820	MURRY, Jasper	13	W½NE	1860-09-01		A2
3821	" "	14	NE	1860-09-01		A2
3822	" "	14	NW	1860-09-01		A2
3794	NORMAN, George	7	NENW	1897-12-10		A2
3795	" "	7	NWNE	1897-12-10		A2
3811	NUTT, James M	15	N½SW	1860-09-01		A2
3812	" "	15	S½SW	1860-09-01		A2
3818	OATIS, James S	13	SWSW	1859-07-01		A2
3935	RAY, Thomas W	15	SWNE	1912-11-01		A7
3824	REID, Jasper	6	S½SE	1859-07-01		A2
3825	" "	7	NENE	1859-07-01		A2
3823	" "	6	N½SE	1860-09-01		A2
3972	ROSWELL, William	30	W½NE	1860-04-02		A2

ID	Individual in Patent	Sec.	Sec. Part	Date Issued	Other Counties	For More Info . . .
3971	ROSWELL, William (Cont'd)	30	E½NW	1860-09-01		A2
3730	SADLER, Andrew J	11	E½SW	1906-06-04		A7
3830	SANFORD, Jesse L	30	SWNW	1860-10-01		A2
3952	SAWYER, William E	28	E½SW	1859-07-01		A2
3953	" "	28	W½SW	1859-07-01		A2
3954	" "	29	SESE	1859-07-01		A2
3870	SAWYERS, John W	29	N½SE	1857-07-01		A2
3947	SEGARS, William A	35	NE	1857-07-01		A2
3944	" "	26	N½SE	1859-07-01		A2
3946	" "	26	SESW	1859-07-01		A2
3945	" "	26	S½SE	1869-08-20		A2
3721	SEYMORE, Alfred	8	SENE	1860-09-01		A2
3722	" "	8	SESE	1860-09-01		A2
3723	" "	9	E½NW	1860-09-01		A2
3724	" "	9	NESW	1860-09-01		A2
3775	SHERRER, Elijah	21	SESW	1857-07-01		A2
3776	" "	21	SWSE	1857-07-01		A2
3778	" "	28	E½NW	1857-07-01		A2
3779	" "	28	NWNE	1857-07-01		A2
3780	" "	28	NWNW	1857-07-01		A2
3783	" "	29	SWNE	1860-04-02		A2
3777	" "	21	SWSW	1860-09-01		A2
3781	" "	28	SWNW	1860-09-01		A2
3782	" "	29	SENE	1860-09-01		A2
3887	SILOR, Martha A	2	E½SE	1859-07-01		A2
3888	" "	2	SENE	1859-07-01		A2
3819	SLACK, James	13	NW	1860-09-01		A2
3771	SMITH, Edwin W	10	NESE	1860-09-01		A2
3772	" "	10	SENE	1860-09-01		A2
3773	" "	11	NWSW	1860-09-01		A2
3774	" "	11	S½NW	1860-09-01		A2
3860	SMITH, John M	35	NESE	1906-06-26		A7
3913	SMITH, Samuel J	12	NE	1859-07-01		A2
3927	SMITH, Sexton	22	N½NW	1861-05-01		A2
3934	SMITH, Thomas J	12	SW	1859-07-01		A2
3970	STEPHENSON, William P	1	SE	1859-07-01		A2
3886	STOVER, Mack M	1	SW	1904-06-02		A7
3895	STOVER, Obadiah	2	NESW	1888-06-01		A7
3896	" "	2	NWSE	1888-06-01		A7
3752	TACKETT, Calvin S	23	SENE	1911-05-08		A7
3827	TAYLOR, Jeffie O	10	SESE	1911-07-06		A2 G56
3828	" "	11	SWSW	1911-07-06		A2 G56
3829	" "	15	E½NE	1911-07-06		A2 G56
3827	TAYLOR, Surcie D	10	SESE	1911-07-06		A2 G56
3828	" "	11	SWSW	1911-07-06		A2 G56
3829	" "	15	E½NE	1911-07-06		A2 G56
3949	TERRY, William B	22	SESW	1861-04-01		A2
3950	" "	22	SWSE	1861-04-01		A2
3951	" "	27	NWNE	1861-04-01		A2
3798	THEYER, Henry T	22	E½SE	1904-08-10		A7
3799	" "	23	W½SW	1904-08-10		A7
3894	TULLOS, Mollie J	6	NWSW	1909-12-20		A7
3790	WALDROP, Francis M	7	NWSW	1860-09-01		A2
3791	" "	7	SWNW	1860-09-01		A2
3802	WALDROP, Jackson V	6	NWNE	1860-09-01		A2
3919	WALDROP, Samuel R	7	NESW	1860-09-01		A2
3920	" "	7	S½NE	1860-09-01		A2
3921	" "	7	SENW	1860-09-01		A2
3880	WATKINS, Lamarcus	2	N½NW	1896-06-10		A7
3912	WATSON, Rufus A	5	N½SW	1899-02-06		A7
3881	WATTS, Larkin S	11	W½SE	1860-04-02		A2
3817	WEBB, James R	20	S½NW	1859-07-01		A2
3816	" "	20	N½NW	1860-09-01		A2
3864	WHITE, John T	27	N½NW	1902-12-30		A2
3865	" "	28	E½NE	1902-12-30		A2
3882	WHITE, Leonard	14	NESE	1858-05-03		A2
3893	WHITE, Mead W	10	NENE	1912-06-18		A2
3915	WHITE, Samuel J	24	SWNE	1858-05-03		A2
3916	" "	26	N½SW	1858-05-03		A2
3917	" "	27	SESE	1858-05-03		A2
3918	" "	35	NWNW	1858-05-03		A2
3914	" "	13	SE	1861-07-01		A2
3957	WHITE, William G	24	NWSE	1858-05-03		A2

ID	Individual in Patent	Sec.	Sec. Part	Date Issued	Other Counties	For More Info . . .
3956	WHITE, William G (Cont'd)	24	NESE	1860-09-01		A2
3962	WHITE, William J	14	SESE	1859-07-01		A2
3963	" "	14	W½SE	1860-09-01		A2
3973	WHITE, Willis	12	NW	1860-09-01		A2
3826	WILSON, Jeff	14	N½SW	1906-11-12		A7
3861	WOOD, John S	34	NWSE	1859-07-01		A2

Patent Map

T18-S R6-W
5th PM Meridian

Map Group 24

Township Statistics

Parcels Mapped	:	268
Number of Patents	:	167
Number of Individuals	:	115
Patentees Identified	:	114
Number of Surnames	:	78
Multi-Patentee Parcels	:	3
Oldest Patent Date	:	3/1/1855
Most Recent Patent	:	10/15/1918
Block/Lot Parcels	:	0
Parcels Re - Issued	:	0
Parcels that Overlap	:	0
Cities and Towns	:	0
Cemeteries	:	2

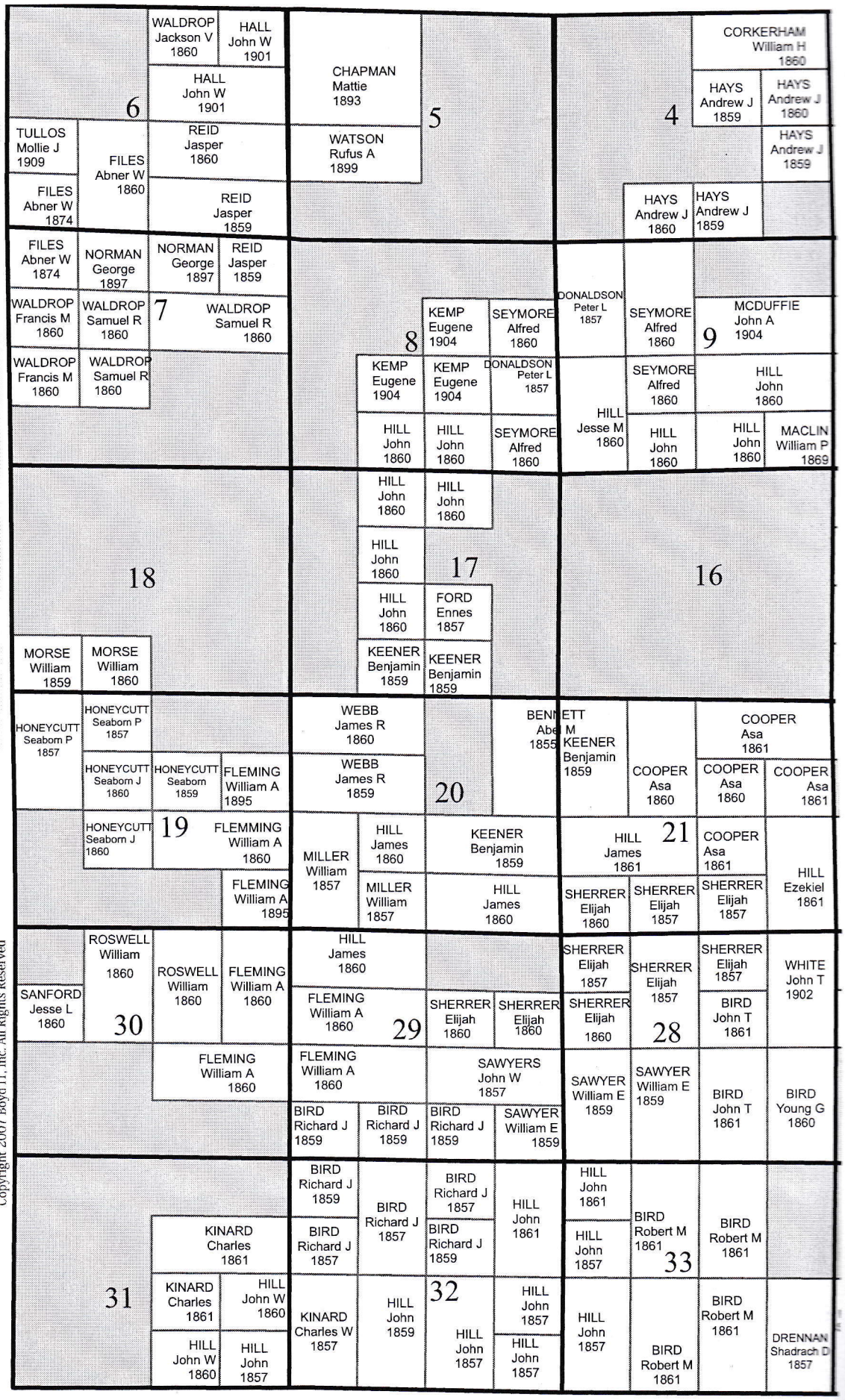

Copyright 2007 Boyd IT, Inc. All Rights Reserved

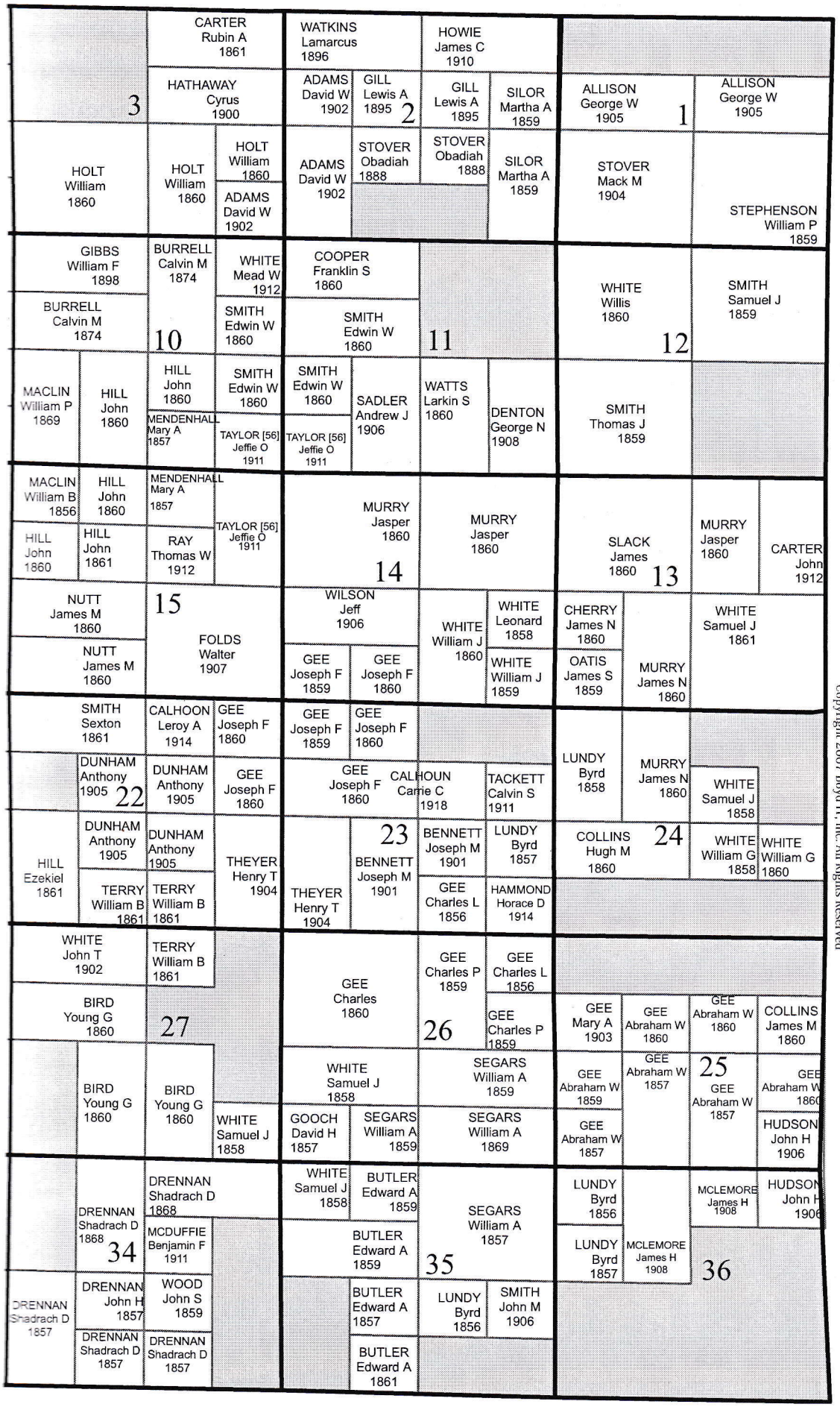

Helpful Hints

1. This Map's INDEX can be found on the preceding pages.
2. Refer to Map "C" to see where this Township lies within Ashley County, Arkansas.
3. Numbers within square brackets [ ] denote a multi-patentee land parcel (multi-owner). Refer to Appendix "C" for a full list of members in this group.
4. Areas that look to be crowded with Patentees usually indicate multiple sales of the same parcel (Re-issues) or Overlapping parcels. See this Township's Index for an explanation of these and other circumstances that might explain "odd" groupings of Patentees on this map.

Copyright 2007 Boyd IT, Inc. All Rights Reserved

Legend

- Patent Boundary
- Section Boundary
- No Patents Found (or Outside County)
- 1., 2., 3., ... Lot Numbers (when beside a name)
- [ ] Group Number (see Appendix "C")

Scale: Section = 1 mile X 1 mile (generally, with some exceptions)

Road Map

T18-S R6-W
5th PM Meridian

Map Group 24

Cities & Towns

None

Cemeteries

Pleasant Grove Cemetery
Poley Bridge Cemetery

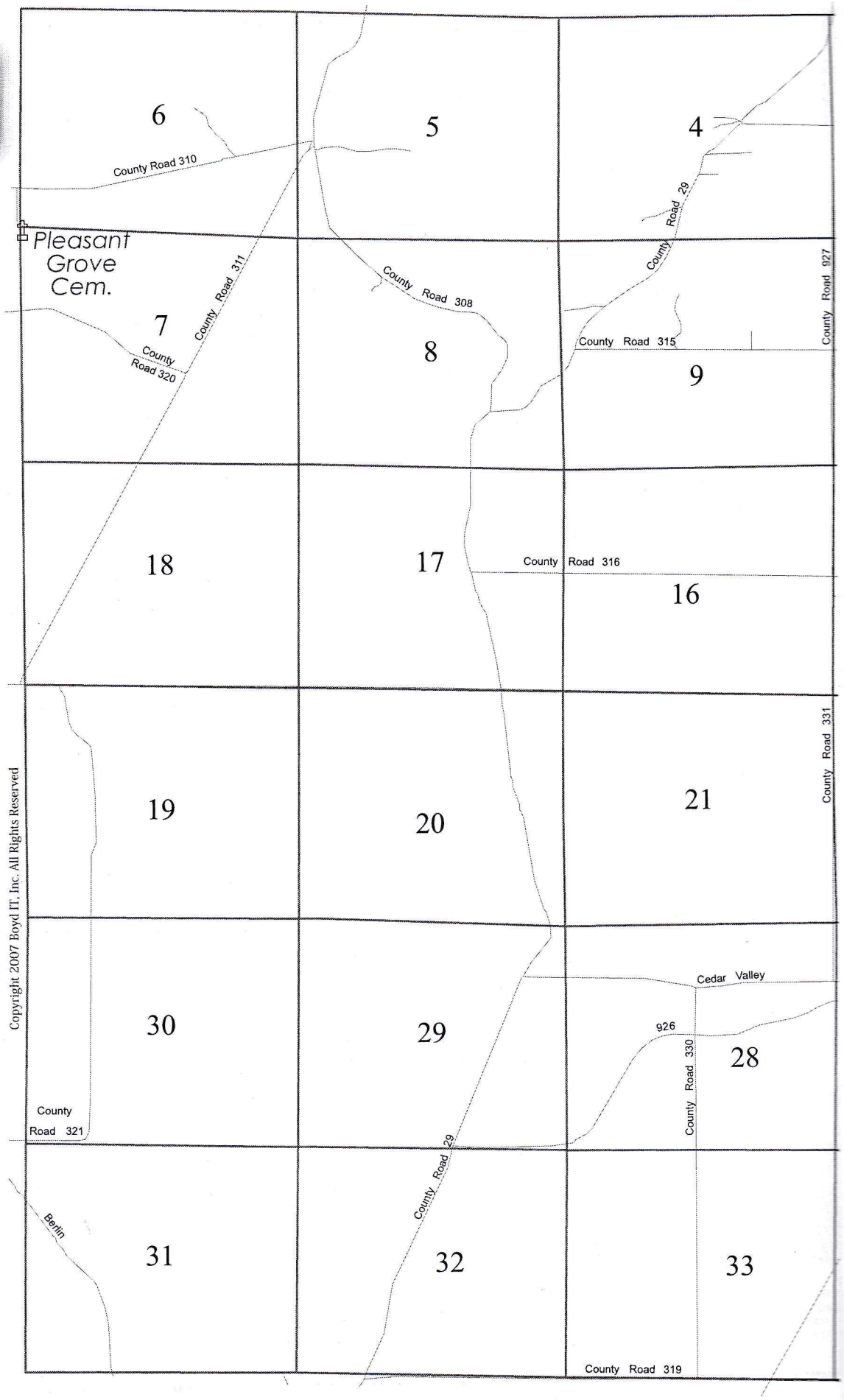

Copyright 2007 Boyd IT, Inc. All Rights Reserved

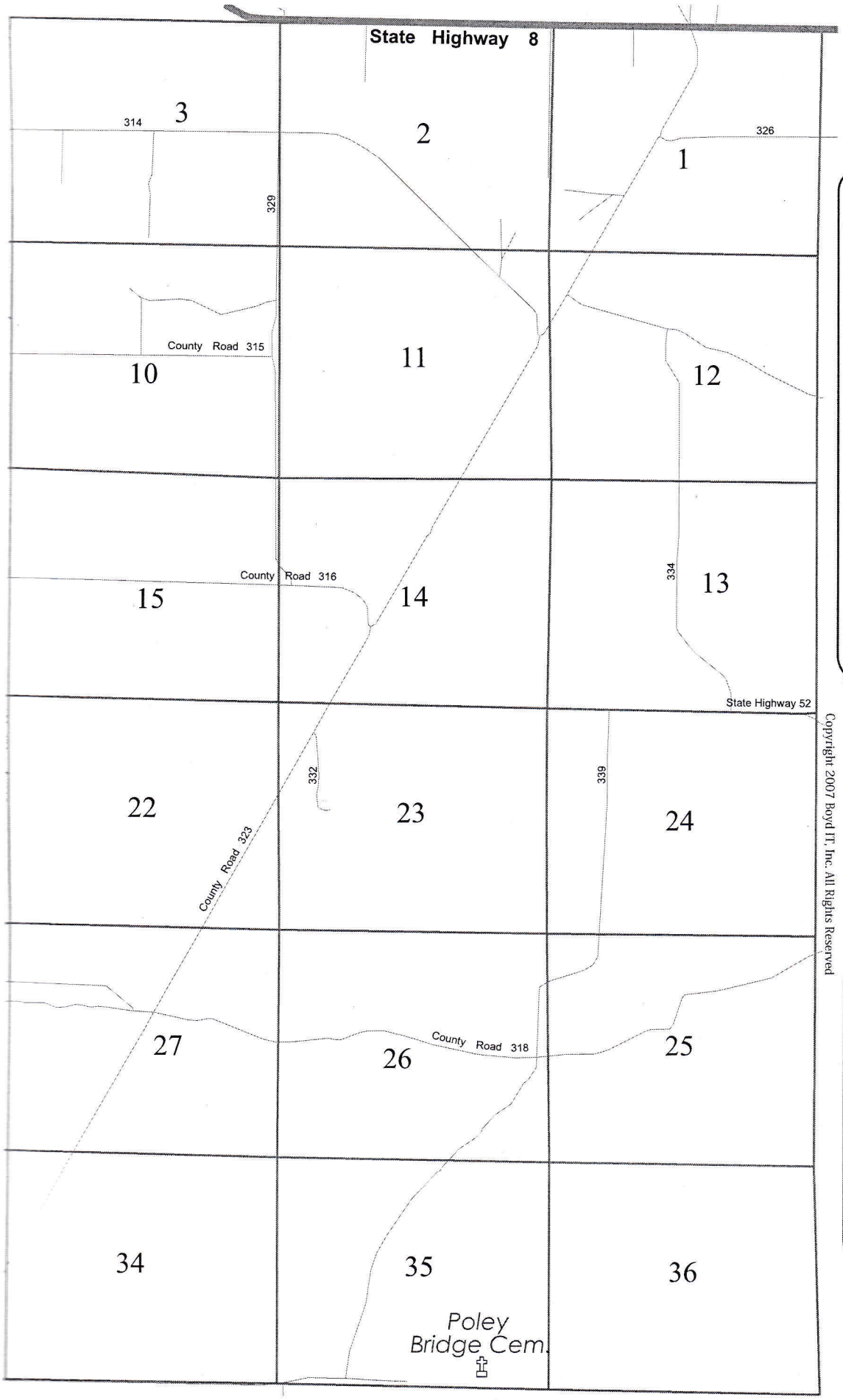

Copyright 2007 Boyd IT, Inc. All Rights Reserved

Helpful Hints

1. This road map has a number of uses, but primarily it is to help you: a) find the present location of land owned by your ancestors (at least the general area), b) find cemeteries and city-centers, and c) estimate the route/roads used by Census-takers & tax-assessors.

2. If you plan to travel to Ashley County to locate cemeteries or land parcels, please pick up a modern travel map for the area before you do. Mapping old land parcels on modern maps is not as exact a science as you might think. Just the slightest variations in public land survey coordinates, estimates of parcel boundaries, or road-map deviations can greatly alter a map's representation of how a road either does or doesn't cross a particular parcel of land.

Legend

- Section Lines
- Interstates
- Highways
- Other Roads
- Cities/Towns
- Cemeteries

Scale: Section = 1 mile X 1 mile
(generally, with some exceptions)

Historical Map

T18-S R6-W
5th PM Meridian

Map Group 24

Cities & Towns

None

Cemeteries

Pleasant Grove Cemetery
Poley Bridge Cemetery

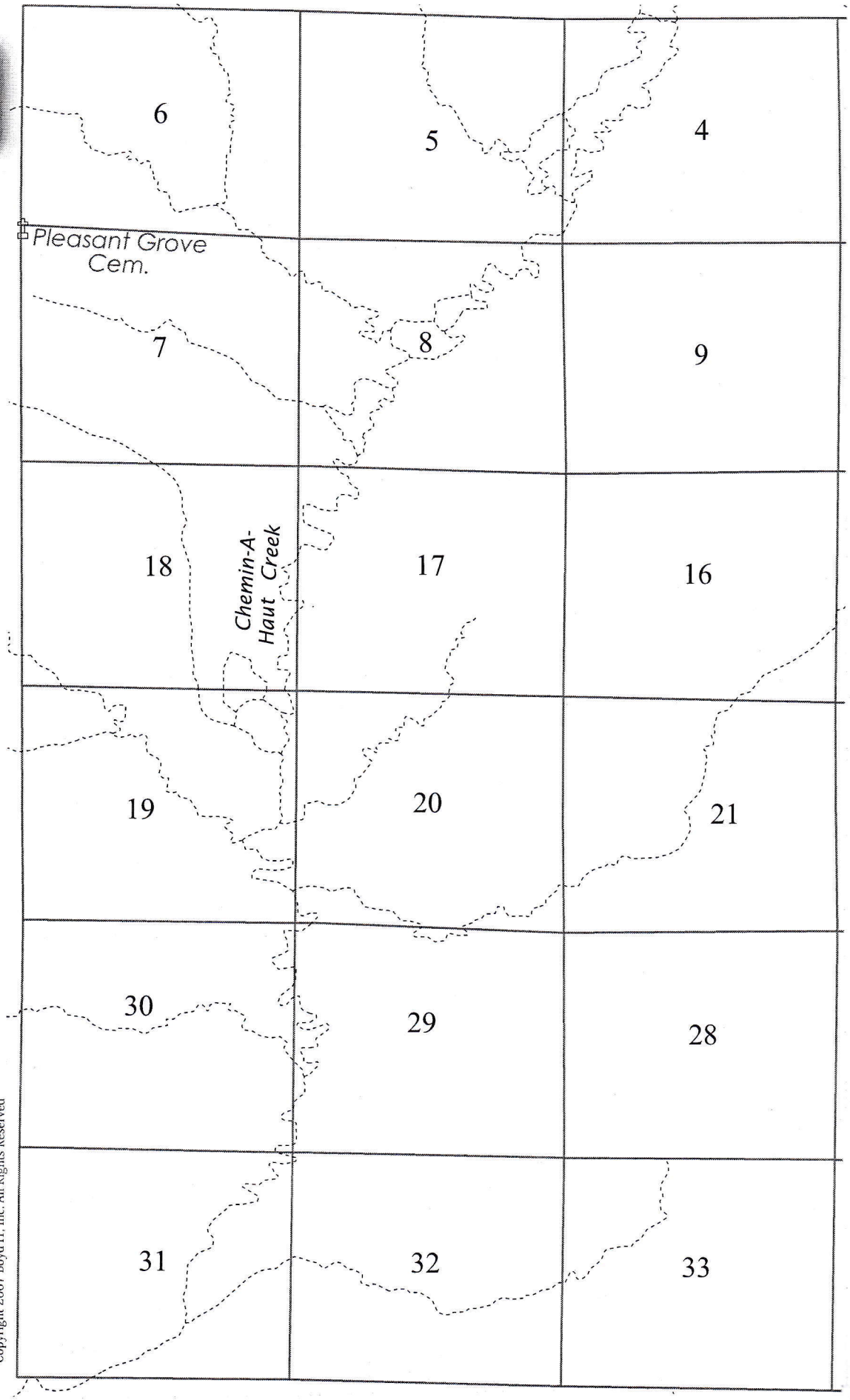

Copyright 2007 Boyd IT, Inc. All Rights Reserved

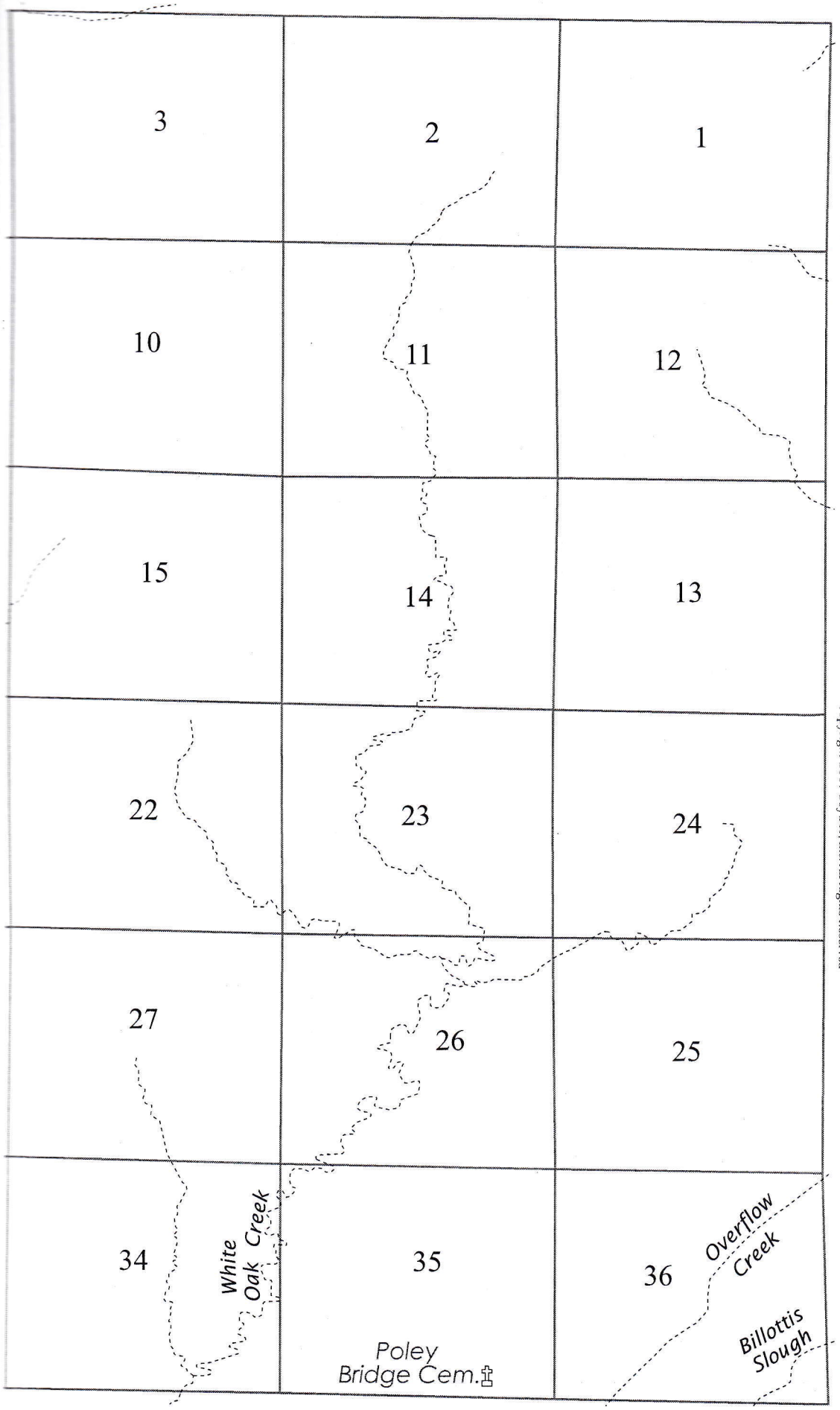

Helpful Hints

1. This Map takes a different look at the same Congressional Township displayed in the preceding two maps. It presents features that can help you better envision the historical development of the area: a) Water-bodies (lakes & ponds), b) Water-courses (rivers, streams, etc.), c) Railroads, d) City/town center-points (where they were oftentimes located when first settled), and e) Cemeteries.

2. Using this "Historical" map in tandem with this Township's Patent Map and Road Map, may lead you to some interesting discoveries. You will often find roads, towns, cemeteries, and waterways are named after nearby landowners: sometimes those names will be the ones you are researching. See how many of these research gems you can find here in Ashley County.

Copyright 2007 Boyd IT, Inc. All Rights Reserved

Legend

- Section Lines
- Railroads
- Large Rivers & Bodies of Water
- Streams/Creeks & Small Rivers
- Cities/Towns
- Cemeteries

Scale: Section = 1 mile X 1 mile
(there are some exceptions)

Map Group 25: Index to Land Patents

Township 18-South Range 5-West (5th PM)

After you locate an individual in this Index, take note of the Section and Section Part then proceed to the Land Patent map on the pages immediately following. You should have no difficulty locating the corresponding parcel of land.

The "For More Info" Column will lead you to more information about the underlying Patents. See the *Legend* at right, and the "How to Use this Book" chapter, for more information.

LEGEND

"For More Info . . . " column

A = Authority (Legislative Act, See Appendix "A")
B = Block or Lot (location in Section unknown)
C = Cancelled Patent
F = Fractional Section
G = Group (Multi-Patentee Patent, see Appendix "C")
V = Overlaps another Parcel
R = Re-Issued (Parcel patented more than once)

(A & G items require you to look in the Appendixes referred to above. All other Letter-designations followed by a number require you to locate line-items in this index that possess the ID number found after the letter).

ID	Individual in Patent	Sec.	Sec. Part	Date Issued	Other Counties	For More Info . . .
4000	AKERS, Robert C	30	NWNE	1912-08-26		A7
3988	BRUNSON, Jane	9	W½SW	1861-07-01		A2
3987	COLLINS, James M	36	NE	1884-11-05		A2 F
3989	CRAIN, Joel M	10	SESW	1909-01-18		A2
4006	CRAWLEY, William G	24	W½SW	1856-09-01		A2 F
4008	GEE, William S	30	N½SW	1896-06-01		A7 F
4001	GILL, Robert H	18	W½SW	1892-03-17		A7 F
4002	" "	19	N½NW	1892-03-17		A7 F
3994	HAWKINS, Marcus L	23	NENW	1861-07-01		A2
4009	HEDGES, Zachary T	11	E½NW	1898-04-27		A2
4004	HOGUE, Wiley P	6	E½NE	1861-07-01		A2
4005	" "	6	W½NE	1861-07-01		A2
4003	HUDGENS, Robert W	30	NW	1882-04-10		A7 F
3996	JONES, Nelson P	15	NESW	1861-07-01		A2
3997	" "	19	S½NW	1861-07-01		A2 F
3983	MCKEE, Herlin	20	NWNW	1915-08-31		A7
3978	NIX, Charles J	12	E½NW	1861-07-01		A2 F
3979	" "	12	W½NE	1861-07-01		A2 F
3993	PACE, Kintchen	14	NWNW	1909-01-18		A2
3984	RAILEY, Isaac	3	W½NW	1892-05-26		A7
3985	ROBBINS, Isabella E	18	N½NW	1898-07-18		A2 F
3986	" "	18	SWNW	1898-07-18		A2 F
3995	SHIPMAN, Mary J	6	SW	1894-09-07		A7 F
3980	SMITH, Green	36	S½SW	1916-10-23		A7
3999	SMITH, Right C	20	N½SW	1861-07-01		A2
3998	" "	19	NESE	1909-01-18		A2
3991	STEPHENSON, Kindred	7	N½NW	1861-07-01		A2 C
3992	" "	7	S½NW	1861-07-01		A2 C F
3981	WASHINGTON, Henry	4	N½SW	1906-09-14		A7
3982	" "	4	SWSW	1906-09-14		A7
4007	WHITE, William J	18	E½NE	1861-07-01		A2
3990	WILLIAMS, John H	4	NW	1896-05-25		A7

Patent Map

T18-S R5-W
5th PM Meridian

Map Group 25

Township Statistics

Parcels Mapped	:	32
Number of Patents	:	28
Number of Individuals	:	24
Patentees Identified	:	24
Number of Surnames	:	23
Multi-Patentee Parcels	:	0
Oldest Patent Date	:	9/1/1856
Most Recent Patent	:	10/23/1916
Block/Lot Parcels	:	0
Parcels Re - Issued	:	0
Parcels that Overlap	:	0
Cities and Towns	:	0
Cemeteries	:	2

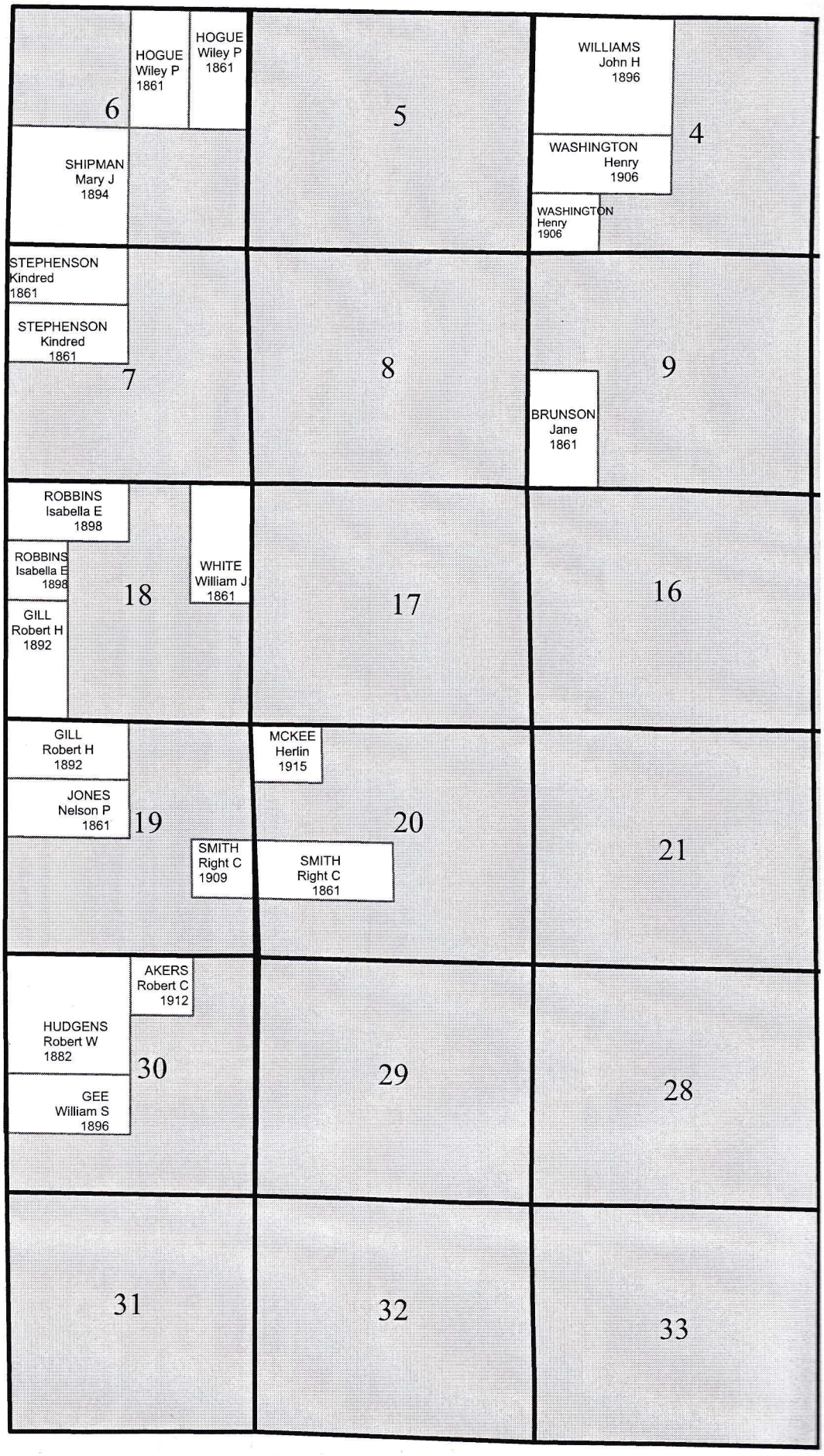

Copyright 2007 Boyd IT, Inc. All Rights Reserved

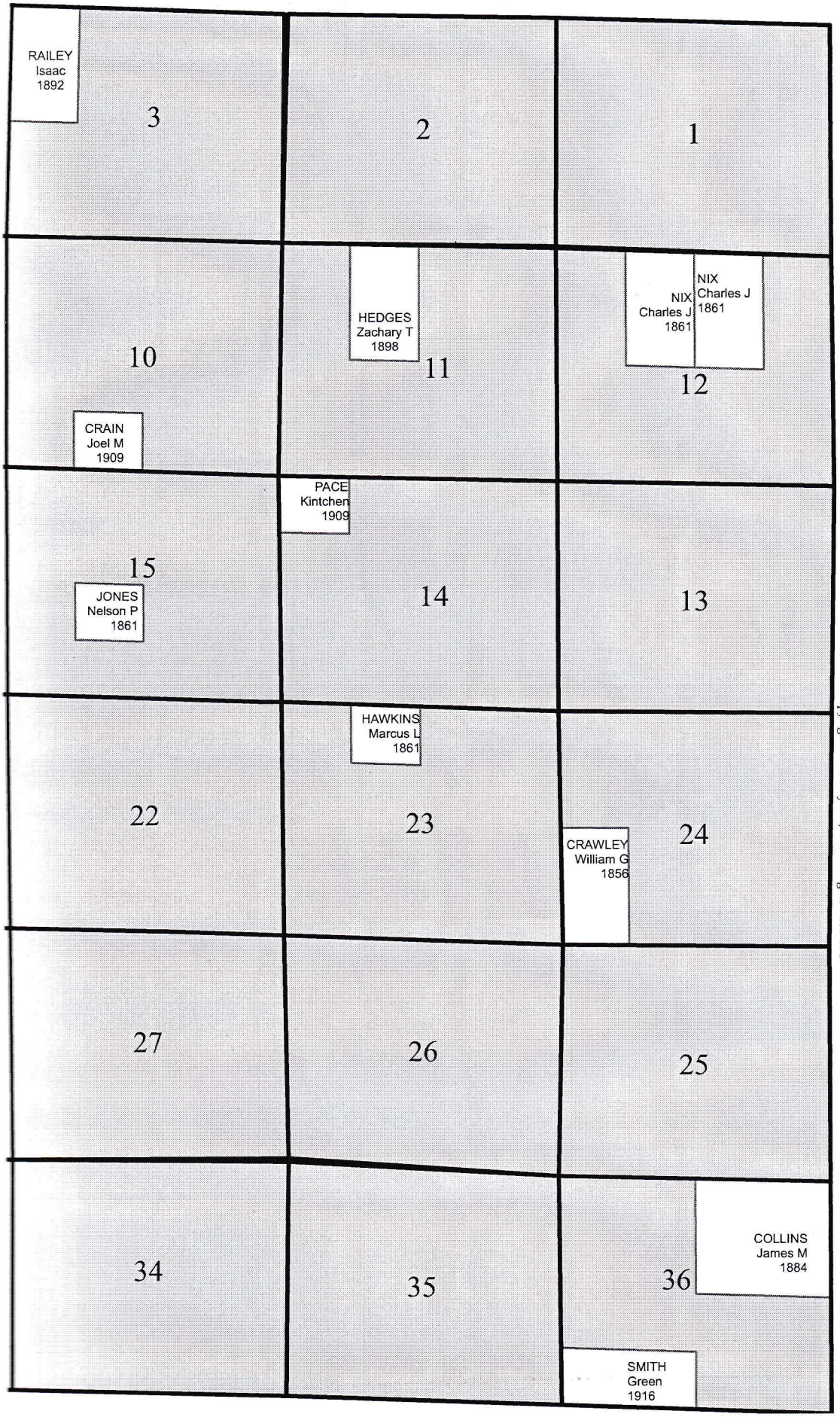

Helpful Hints

1. This Map's INDEX can be found on the preceding pages.
2. Refer to Map "C" to see where this Township lies within Ashley County, Arkansas.
3. Numbers within square brackets [ ] denote a multi-patentee land parcel (multi-owner). Refer to Appendix "C" for a full list of members in this group.
4. Areas that look to be crowded with Patentees usually indicate multiple sales of the same parcel (Re-issues) or Overlapping parcels. See this Township's Index for an explanation of these and other circumstances that might explain "odd" groupings of Patentees on this map.

Copyright 2007 Boyd IT, Inc. All Rights Reserved

Legend

———	Patent Boundary
▬▬▬	Section Boundary
	No Patents Found (or Outside County)
1., 2., 3., ...	Lot Numbers (when beside a name)
[ ]	Group Number (see Appendix "C")

Scale: Section = 1 mile X 1 mile (generally, with some exceptions)

Road Map

T18-S R5-W
5th PM Meridian

Map Group 25

Cities & Towns

None

Cemeteries

Beech Creek Cemetery
Hogue Cemetery

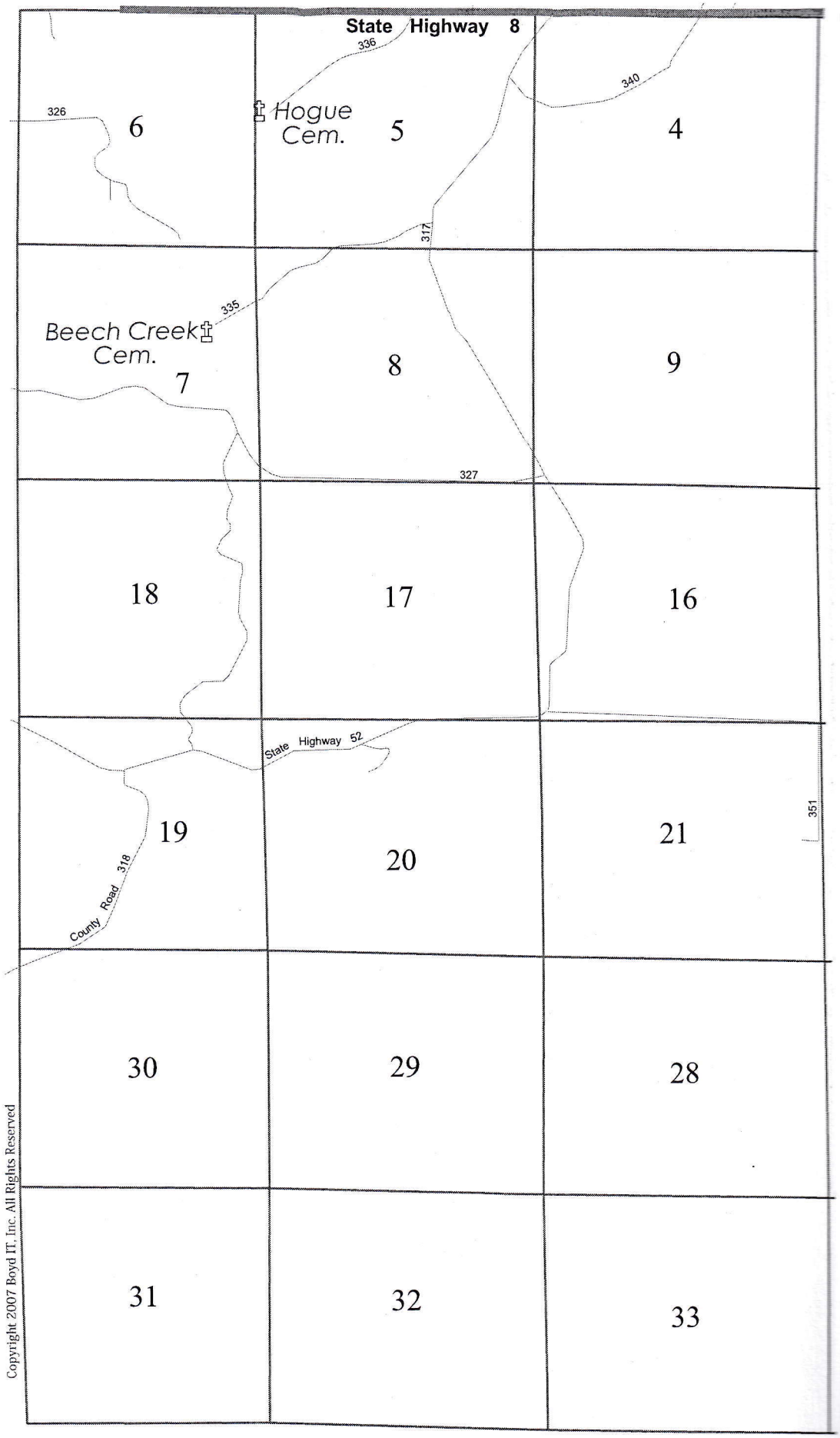

Copyright 2007 Boyd IT, Inc. All Rights Reserved

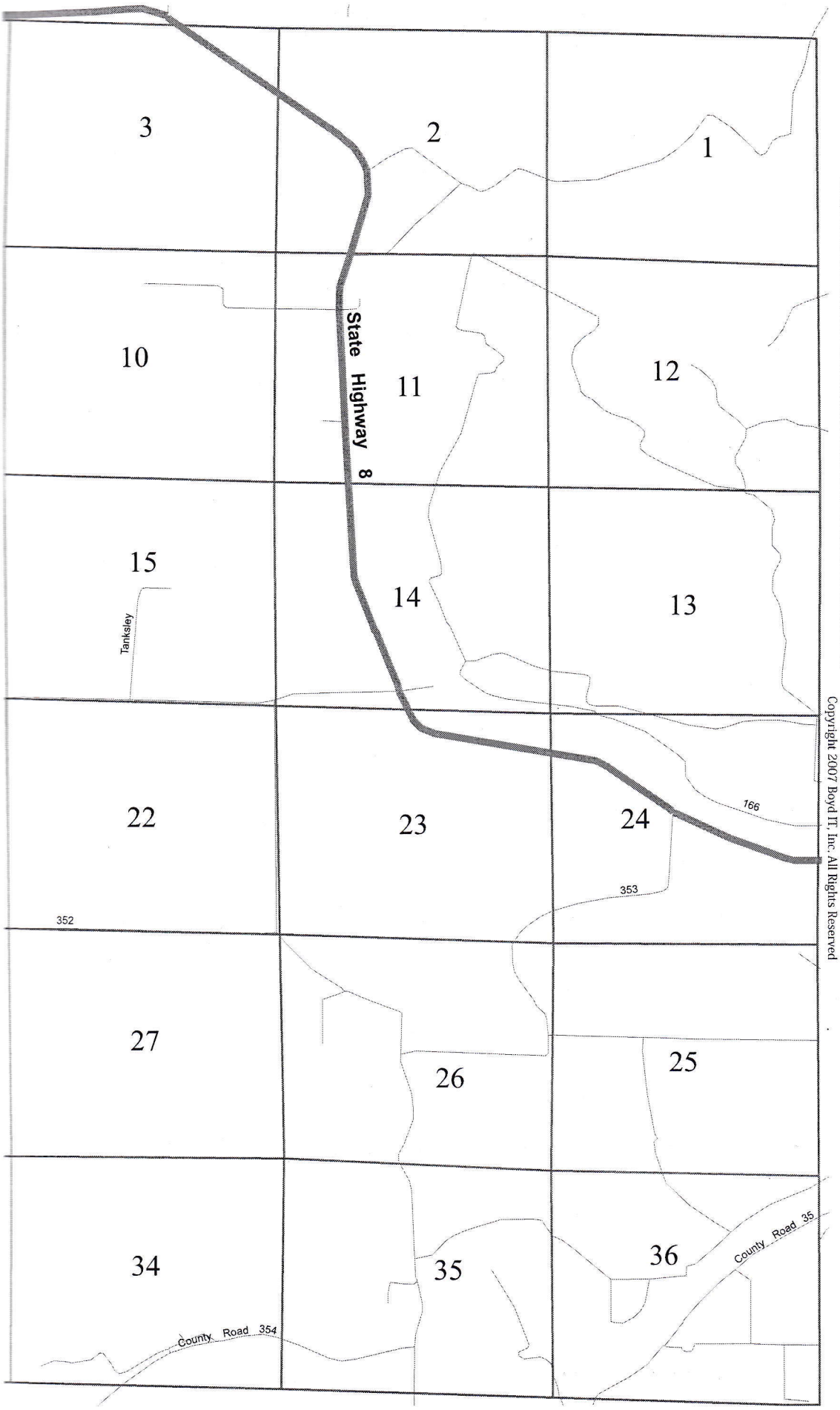

Copyright 2007 Boyd IT, Inc. All Rights Reserved

Helpful Hints

1. This road map has a number of uses, but primarily it is to help you: a) find the present location of land owned by your ancestors (at least the general area), b) find cemeteries and city-centers, and c) estimate the route/roads used by Census-takers & tax-assessors.

2. If you plan to travel to Ashley County to locate cemeteries or land parcels, please pick up a modern travel map for the area before you do. Mapping old land parcels on modern maps is not as exact a science as you might think. Just the slightest variations in public land survey coordinates, estimates of parcel boundaries, or road-map deviations can greatly alter a map's representation of how a road either does or doesn't cross a particular parcel of land.

Legend

- Section Lines
- Interstates
- Highways
- Other Roads
- Cities/Towns
- Cemeteries

Scale: Section = 1 mile X 1 mile
(generally, with some exceptions)

Historical Map

T18-S R5-W
5th PM Meridian

Map Group 25

Cities & Towns
None

Cemeteries
Beech Creek Cemetery
Hogue Cemetery

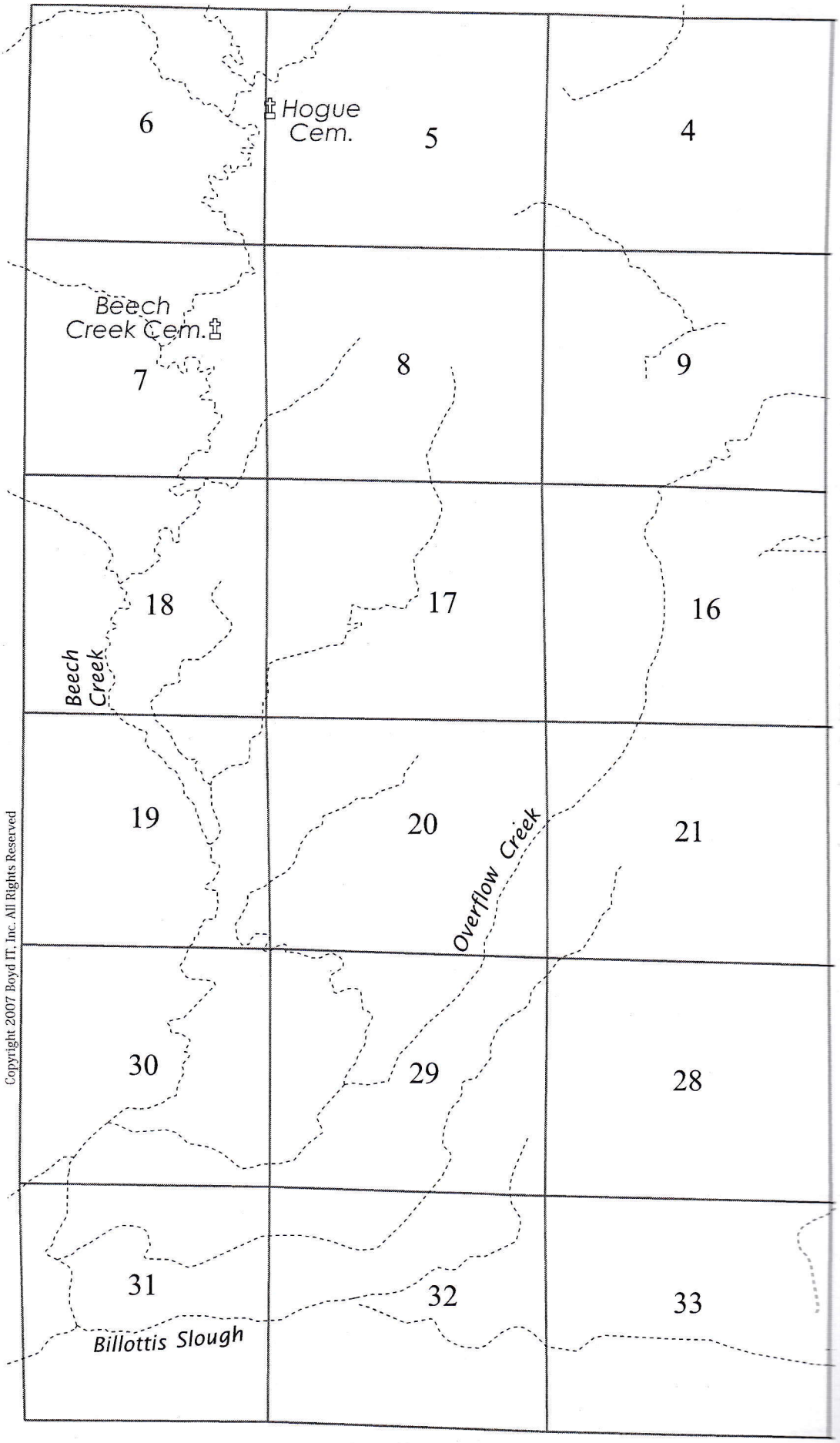

Copyright 2007 Boyd IT, Inc. All Rights Reserved

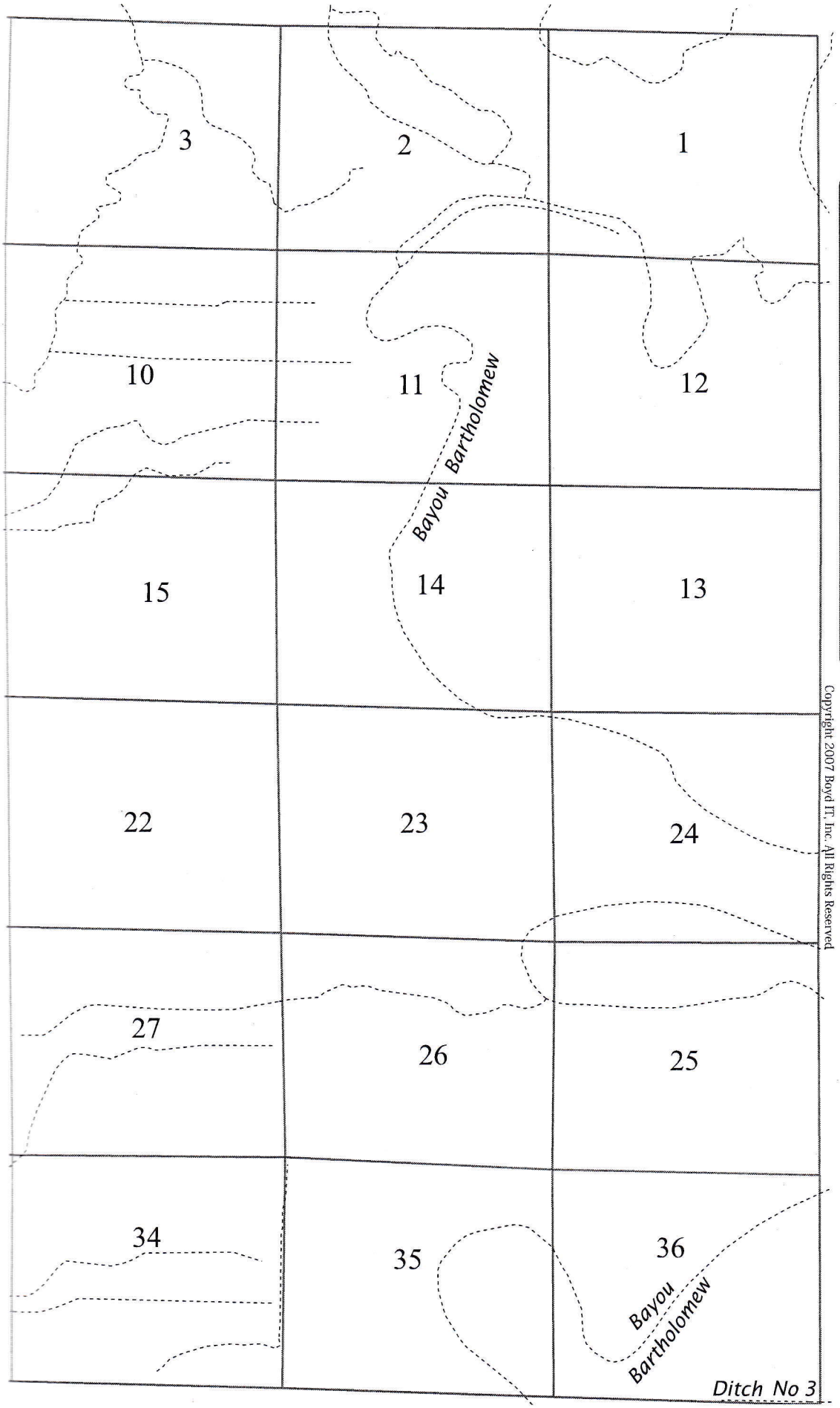

Copyright 2007 Boyd IT, Inc. All Rights Reserved

Helpful Hints

1. This Map takes a different look at the same Congressional Township displayed in the preceding two maps. It presents features that can help you better envision the historical development of the area: a) Water-bodies (lakes & ponds), b) Water-courses (rivers, streams, etc.), c) Railroads, d) City/town center-points (where they were oftentimes located when first settled), and e) Cemeteries.

2. Using this "Historical" map in tandem with this Township's Patent Map and Road Map, may lead you to some interesting discoveries. You will often find roads, towns, cemeteries, and waterways are named after nearby landowners: sometimes those names will be the ones you are researching. See how many of these research gems you can find here in Ashley County.

Legend

- Section Lines
- Railroads
- Large Rivers & Bodies of Water
- Streams/Creeks & Small Rivers
- Cities/Towns
- Cemeteries

Scale: Section = 1 mile X 1 mile
(there are some exceptions)

Map Group 26: Index to Land Patents

Township 18-South Range 4-West (5th PM)

After you locate an individual in this Index, take note of the Section and Section Part then proceed to the Land Patent map on the pages immediately following. You should have no difficulty locating the corresponding parcel of land.

The "For More Info" Column will lead you to more information about the underlying Patents. See the *Legend* at right, and the "How to Use this Book" chapter, for more information.

LEGEND

"For More Info . . . " column

A = Authority (Legislative Act, See Appendix "A")
B = Block or Lot (location in Section unknown)
C = Cancelled Patent
F = Fractional Section
G = Group (Multi-Patentee Patent, see Appendix "C")
V = Overlaps another Parcel
R = Re-Issued (Parcel patented more than once)

(A & G items require you to look in the Appendixes referred to above. All other Letter-designations followed by a number require you to locate line-items in this index that possess the ID number found after the letter).

ID	Individual in Patent	Sec.	Sec. Part	Date Issued	Other Counties	For More Info . . .
4015	ASHLEY, George	32	W½NE	1861-07-01		A2
4019	BRANCH, Joseph G	21	NWSW	1875-03-10		A2
4016	CARTER, Henry	17	N½SE	1861-07-01		A2
4010	CLEVELAND, Alley	8	E½NE	1861-07-01		A2
4017	GEORGE, Jessee C	21	NE	1859-07-01		A2
4018	GEORGE, John B	29	W½NE	1875-03-10		A2
4025	GOODWIN, Thadeus H	28	E½SE	1861-07-01		A2
4026	" "	33	E½NE	1861-07-01		A2
4027	" "	33	E½NW	1861-07-01		A2
4028	" "	33	W½NE	1861-07-01		A2
4021	HARDMAN, Mary A	32	N½SW	1909-01-18		A2
4024	HARRIS, Sampson L	17	E½NW	1861-07-10		A2
4012	HODGES, Benjamin J	7	N½NE	1861-07-01		A2
4022	JONES, Nelson P	6	SENE	1861-07-01		A2
4029	KINABREW, William B	9	NW	1861-07-10		A2
4011	REESE, Augustus F	23	NENW	1875-03-10		A2
4014	ROPER, David M	31	S½NW	1861-07-10		A2
4020	SCOGINS, Littleberry G	9	SW	1861-07-10		A2
4013	TACKETT, Coffee	31	SW	1861-07-10		A2 F
4023	WHITE, Phillip T	28	W½SE	1910-04-01		A7

Patent Map

T18-S R4-W
5th PM Meridian

Map Group 26

Township Statistics

Parcels Mapped	:	20
Number of Patents	:	20
Number of Individuals	:	17
Patentees Identified	:	17
Number of Surnames	:	16
Multi-Patentee Parcels	:	0
Oldest Patent Date	:	7/1/1859
Most Recent Patent	:	4/1/1910
Block/Lot Parcels	:	0
Parcels Re - Issued	:	0
Parcels that Overlap	:	0
Cities and Towns	:	1
Cemeteries	:	3

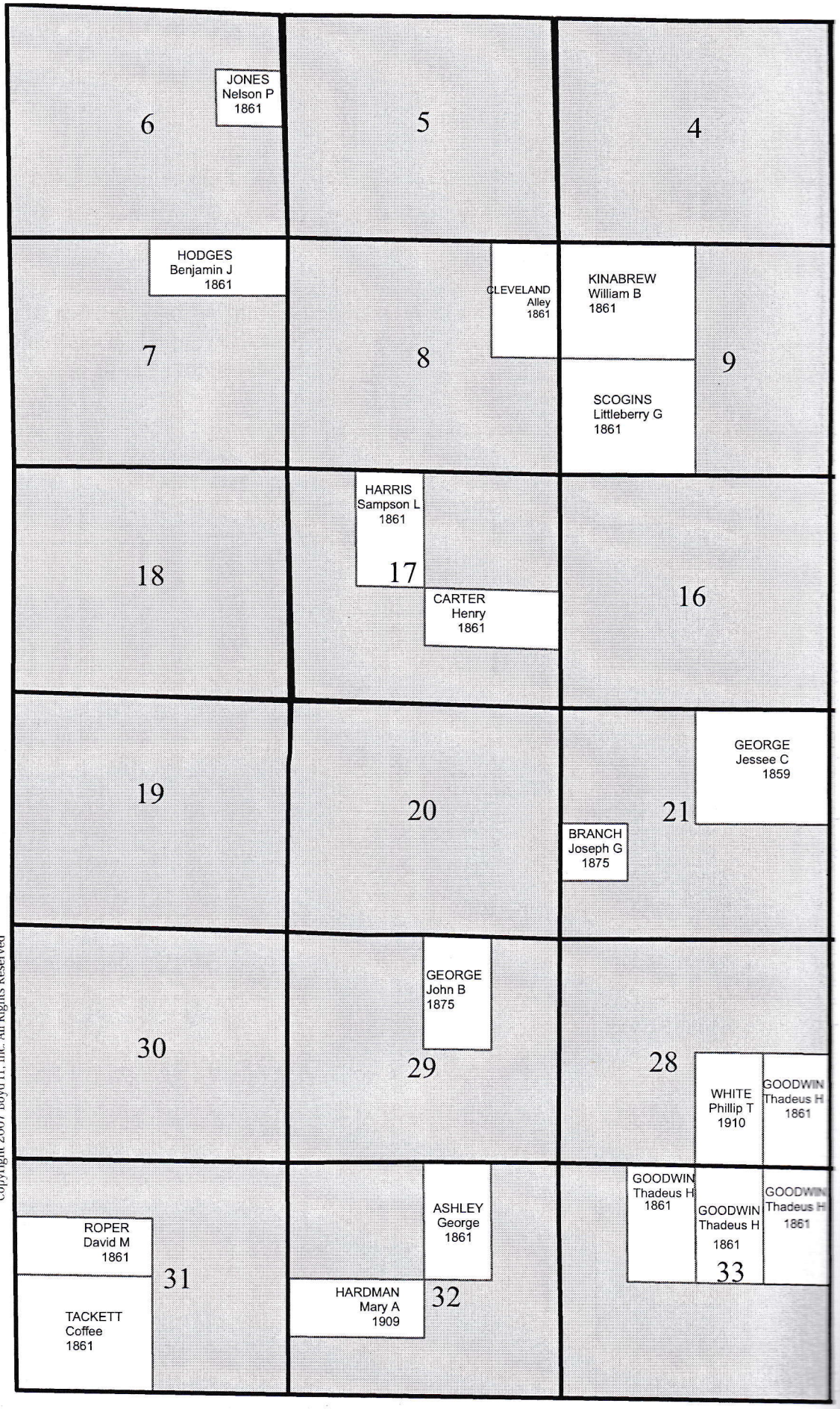

Copyright 2007 Boyd IT, Inc. All Rights Reserved



Helpful Hints

1. This Map's INDEX can be found on the preceding pages.
2. Refer to Map "C" to see where this Township lies within Ashley County, Arkansas.
3. Numbers within square brackets [ ] denote a multi-patentee land parcel (multi-owner). Refer to Appendix "C" for a full list of members in this group.
4. Areas that look to be crowded with Patentees usually indicate multiple sales of the same parcel (Re-issues) or Overlapping parcels. See this Township's Index for an explanation of these and other circumstances that might explain "odd" groupings of Patentees on this map.

Copyright 2007 Boyd IT, Inc. All Rights Reserved

Legend

———	Patent Boundary
▬▬▬	Section Boundary
	No Patents Found (or Outside County)
1., 2., 3., ...	Lot Numbers (when beside a name)
[ ]	Group Number (see Appendix "C")

Scale: Section = 1 mile X 1 mile (generally, with some exceptions)

Road Map

T18-S R4-W
5th PM Meridian

Map Group 26

Cities & Towns

Parkdale

Cemeteries

Green Grove Cemetery
Parkdale Cemeteries
Saint Marion Cemetery

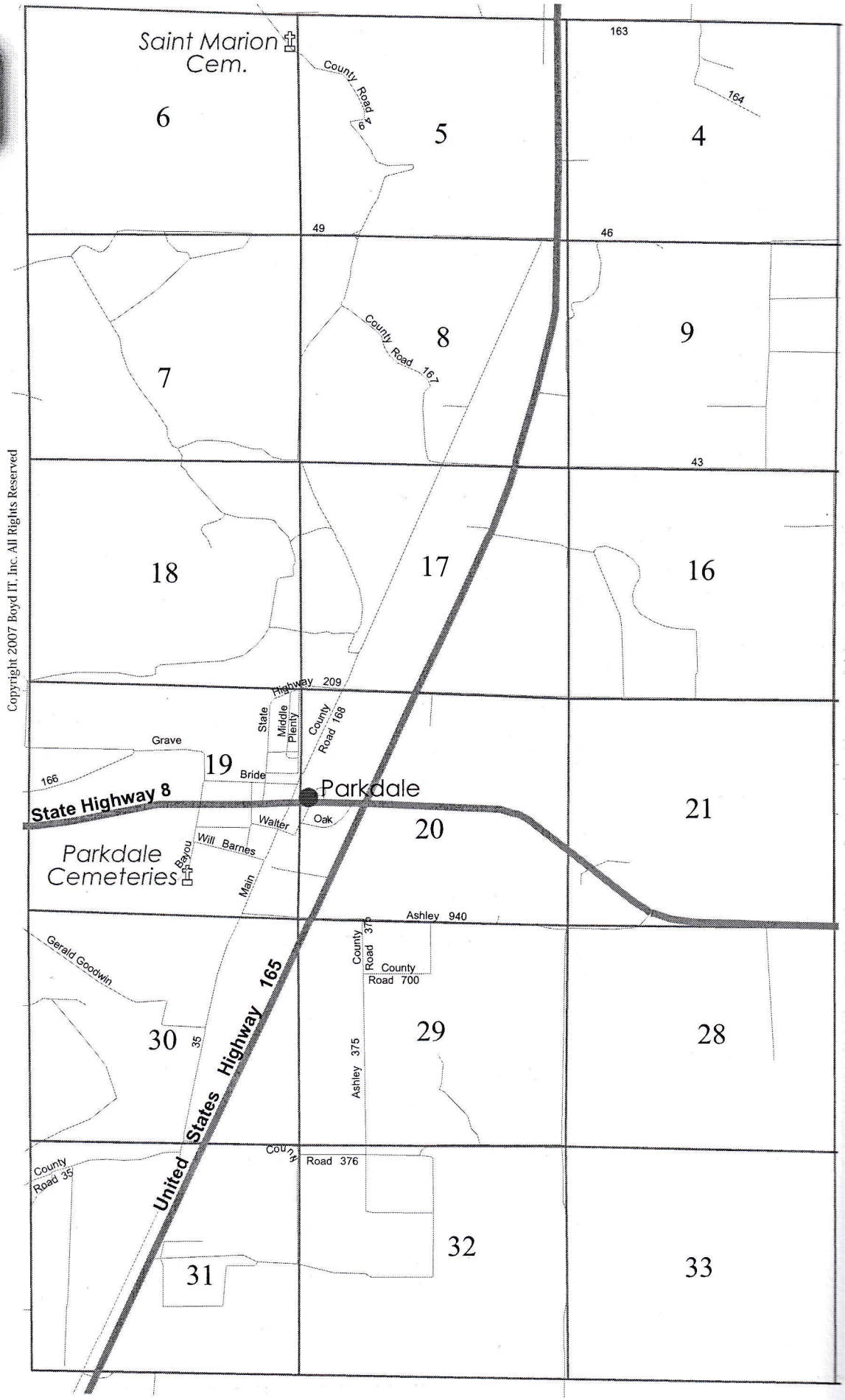

Copyright 2007 Boyd IT, Inc. All Rights Reserved

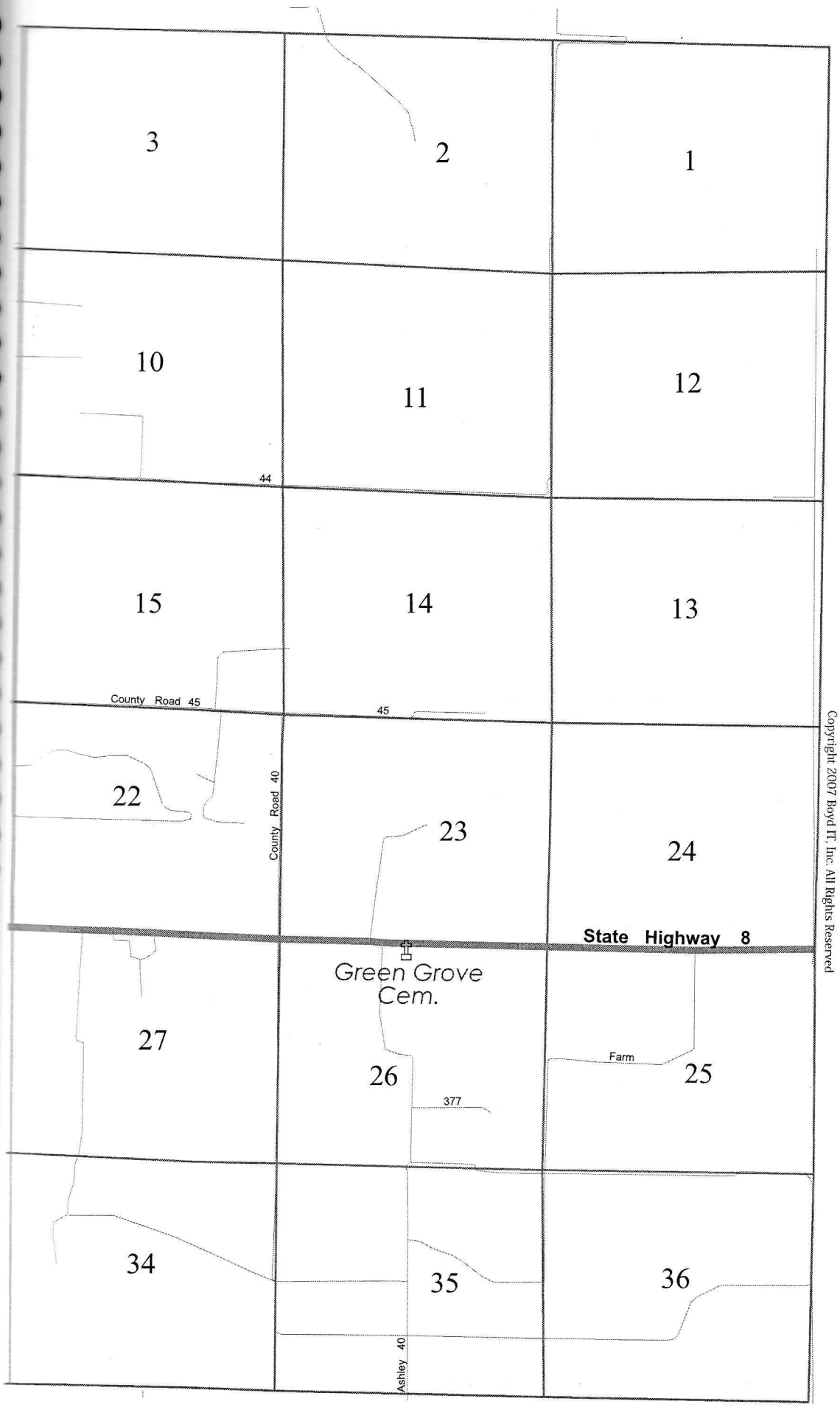

Copyright 2007 Boyd IT, Inc. All Rights Reserved

Helpful Hints

1. This road map has a number of uses, but primarily it is to help you: a) find the present location of land owned by your ancestors (at least the general area), b) find cemeteries and city-centers, and c) estimate the route/roads used by Census-takers & tax-assessors.

2. If you plan to travel to Ashley County to locate cemeteries or land parcels, please pick up a modern travel map for the area before you do. Mapping old land parcels on modern maps is not as exact a science as you might think. Just the slightest variations in public land survey coordinates, estimates of parcel boundaries, or road-map deviations can greatly alter a map's representation of how a road either does or doesn't cross a particular parcel of land.

Legend

- Section Lines
- Interstates
- Highways
- Other Roads
- Cities/Towns
- Cemeteries

Scale: Section = 1 mile X 1 mile
(generally, with some exceptions)

Historical Map

T18-S R4-W
5th PM Meridian

Map Group 26

Cities & Towns
Parkdale

Cemeteries
Green Grove Cemetery
Parkdale Cemeteries
Saint Marion Cemetery

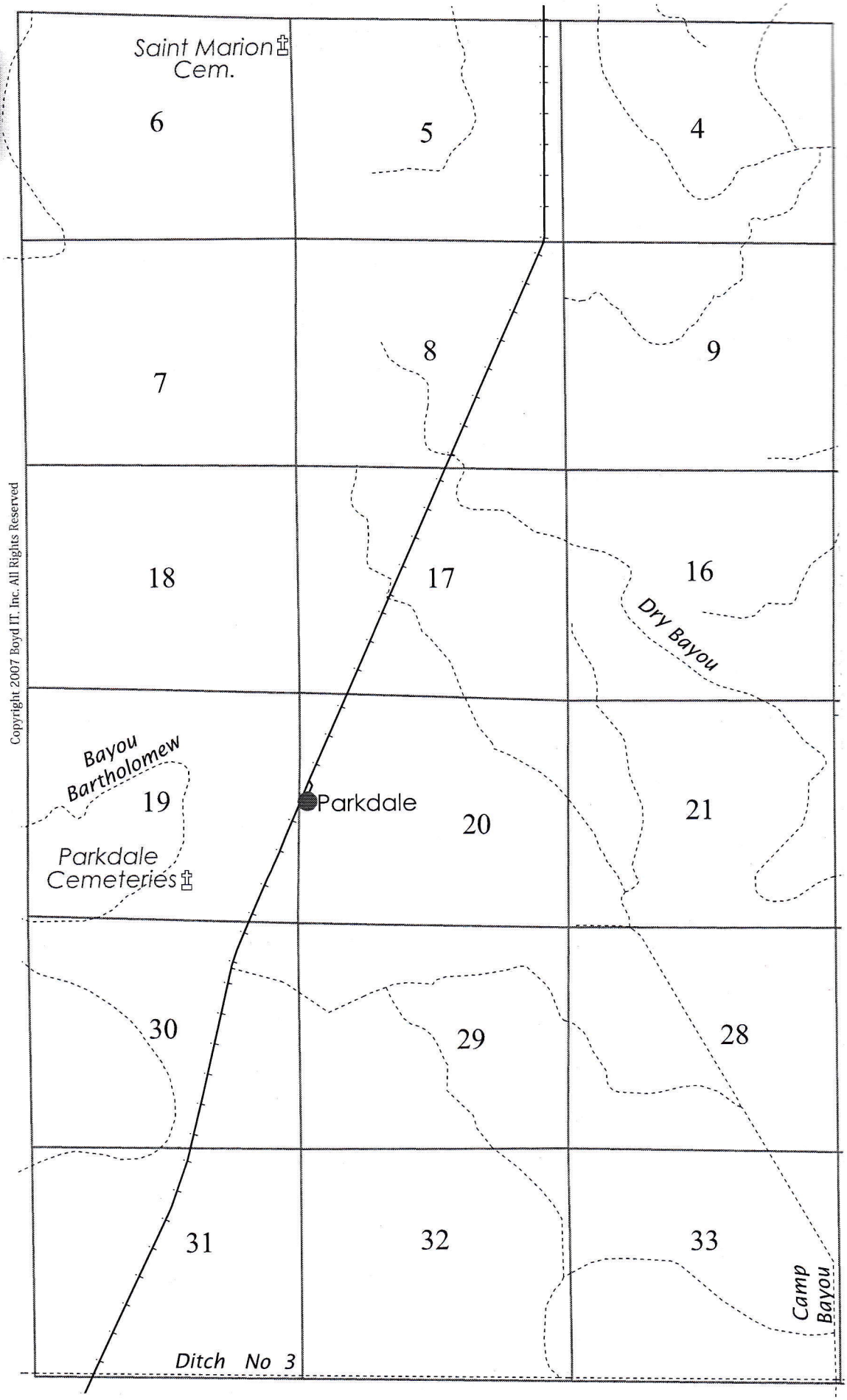

Copyright 2007 Boyd IT, Inc. All Rights Reserved

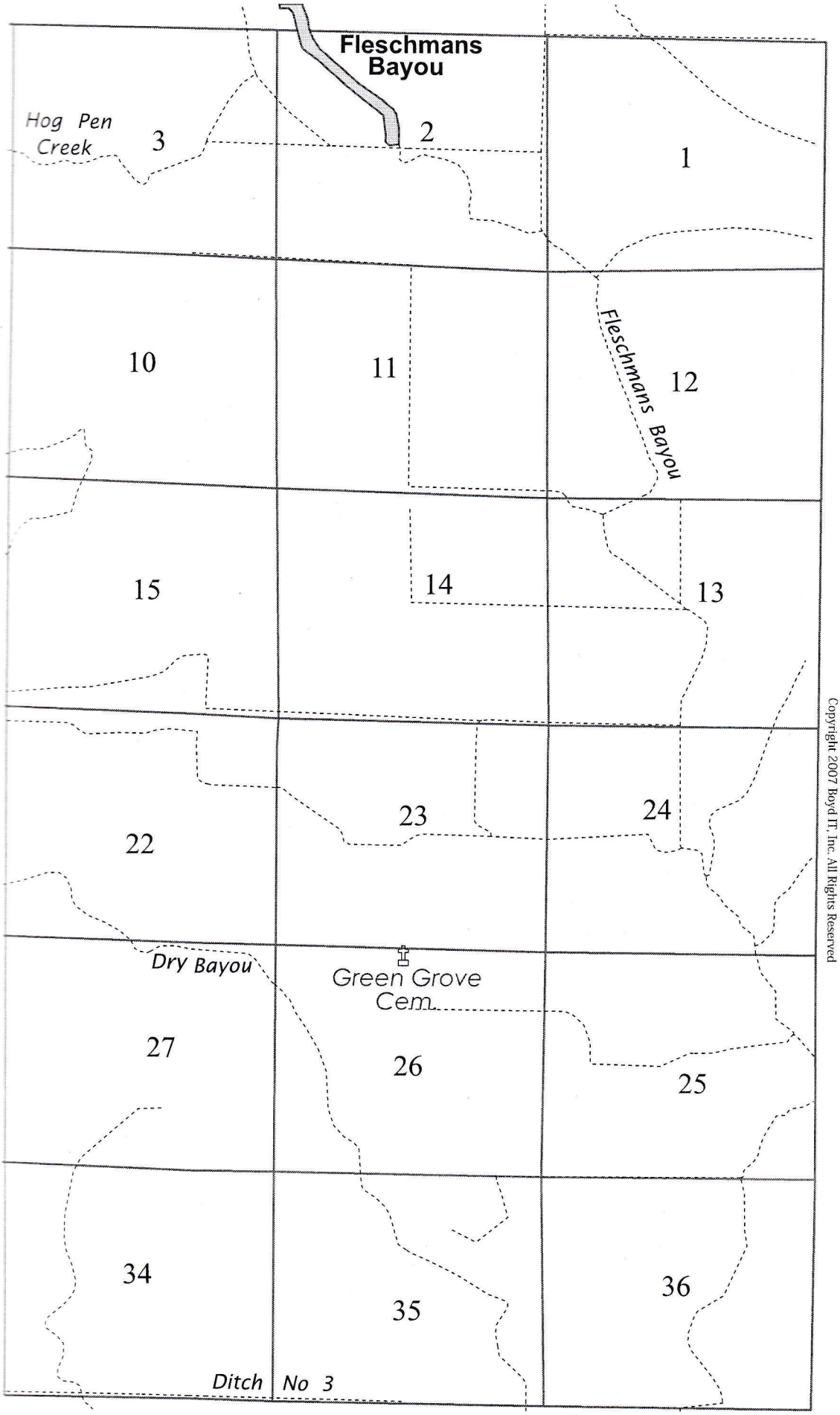

Copyright 2007 Boyd IT, Inc. All Rights Reserved

Helpful Hints

1. This Map takes a different look at the same Congressional Township displayed in the preceding two maps. It presents features that can help you better envision the historical development of the area: a) Water-bodies (lakes & ponds), b) Water-courses (rivers, streams, etc.), c) Railroads, d) City/town center-points (where they were oftentimes located when first settled), and e) Cemeteries.

2. Using this "Historical" map in tandem with this Township's Patent Map and Road Map, may lead you to some interesting discoveries. You will often find roads, towns, cemeteries, and waterways are named after nearby landowners: sometimes those names will be the ones you are researching. See how many of these research gems you can find here in Ashley County.

Legend

- Section Lines
- Railroads
- Large Rivers & Bodies of Water
- Streams/Creeks & Small Rivers
- Cities/Towns
- Cemeteries

Scale: Section = 1 mile X 1 mile
(there are some exceptions)